BRAN-DEX

WIRELINE SERVICES

GAMMA RAY CCL
CEMENT BOND VDL

Company WALSH PRODUCTION
Well MARICK 1-29
Field GROVER
County WELD
State CO

Company WALSH PRODUCTION
Well MARICK 1-29
Field GROVER
County WELD State CO

Location: API # : 05-123-24342-00

809' FNL & 665' FEL
NE NE
SEC 29 TWP 11N RGE 65W

Other Services

Elevation
K.B. 5150
D.F. 5149
G.L. 5140

Permanent Datum	GL	Elevation	5140
Log Measured From	KB		
Drilling Measured From	KB		

Date	JUNE-12-2007		
Run Number	ONE		
Depth Driller	7710		
Depth Logger	7636		
Bottom Logged Interval	7636		
Top Log Interval	6450		
Open Hole Size	----------		
Type Fluid	WATER		
Density / Viscosity	-----		
Max. Recorded Temp.	220 F		
Estimated Cement Top	6580		
Time Well Ready	-----------		
Time Logger on Bottom	-----------		
Equipment Number	581		
Location	STERLING CO		
Recorded By	MEISNER		
Witnessed By	DENNIS MARSHALL		

Borehole Record				Tubing Record			
Run Number	Bit	From	To	Size	Weight	From	To

Casing Record	Size	Wgt/Ft	Top	Bottom
Surface String				
Prot. String				
Production String	4.5			
Liner				

<<< Fold Here >>>

All interpretations are opinions based on inferences from electrical or other measurements and we cannot and do not guarantee the accuracy or correctness of any interpretation, and we shall not, except in the case of gross or willful negligence on our part, be liable or responsible for any loss, costs, damages, or expenses incurred or sustained by anyone resulting from any interpretation made by any of our officers, agents or employees. These interpretations are also subject to our general terms and conditions set out in our current Price Schedule.

Comments

CORRECTED DOWN 12' TO PSI LOG DATED MAY-26-2007

Sensor	Offset (ft)	Schematic	Description	Len (ft)	OD (in)	Wt (lb)
CCL	13.25	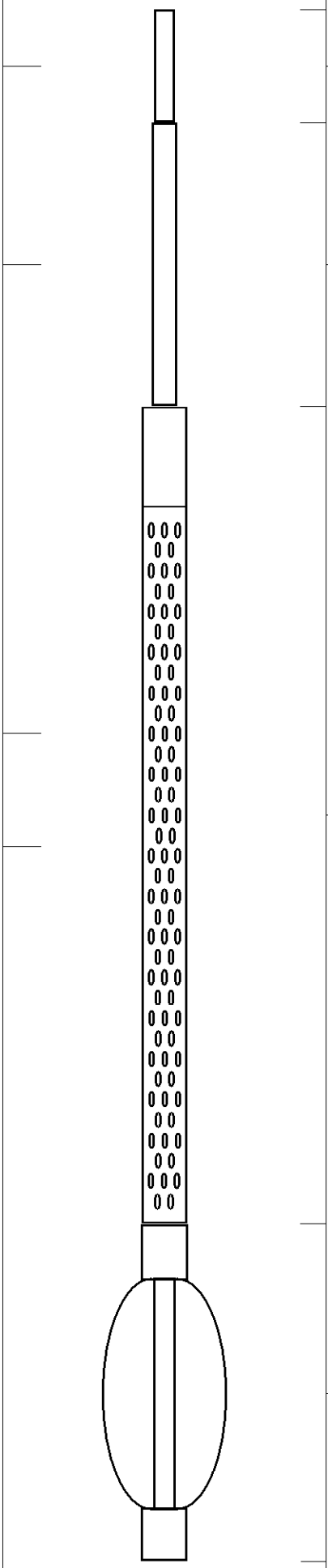	CCL-GR_1_3/8 (001)	1.00	1.38	11.00
GR	11.49		GR-s_t001 (t001)	2.52	1.69	30.00
WVF5	7.34					
			CBL-3_5 (001)	7.23	2.44	127.00
WVF3	6.34					
			CENT-B (2)	3.00	1.69	10.00

Dataset:	marick 1-29.db: field/well/run1/pass1
Total Length:	13.75 ft
Total Weight:	178.00 lb
O.D.	2.44 in

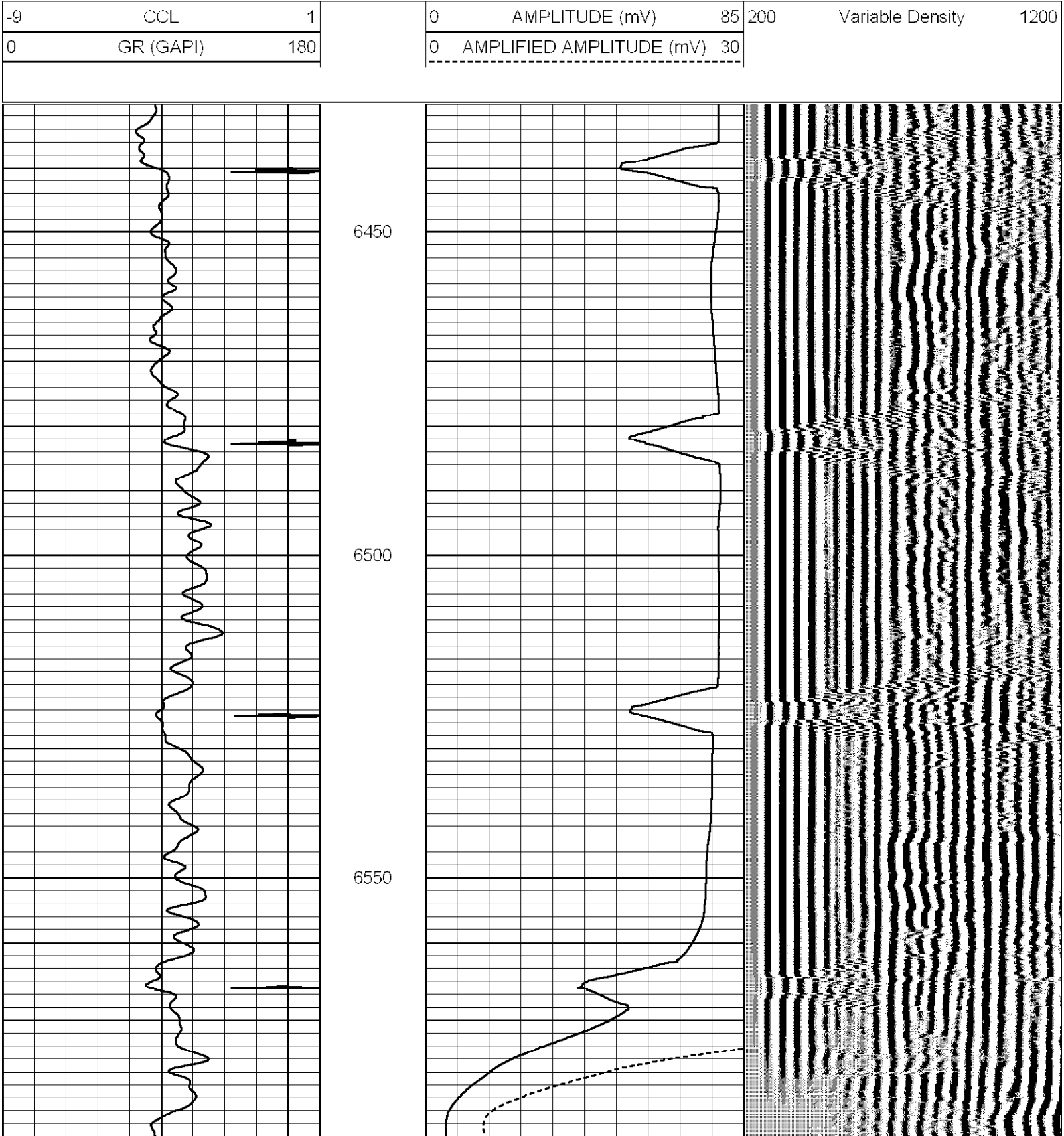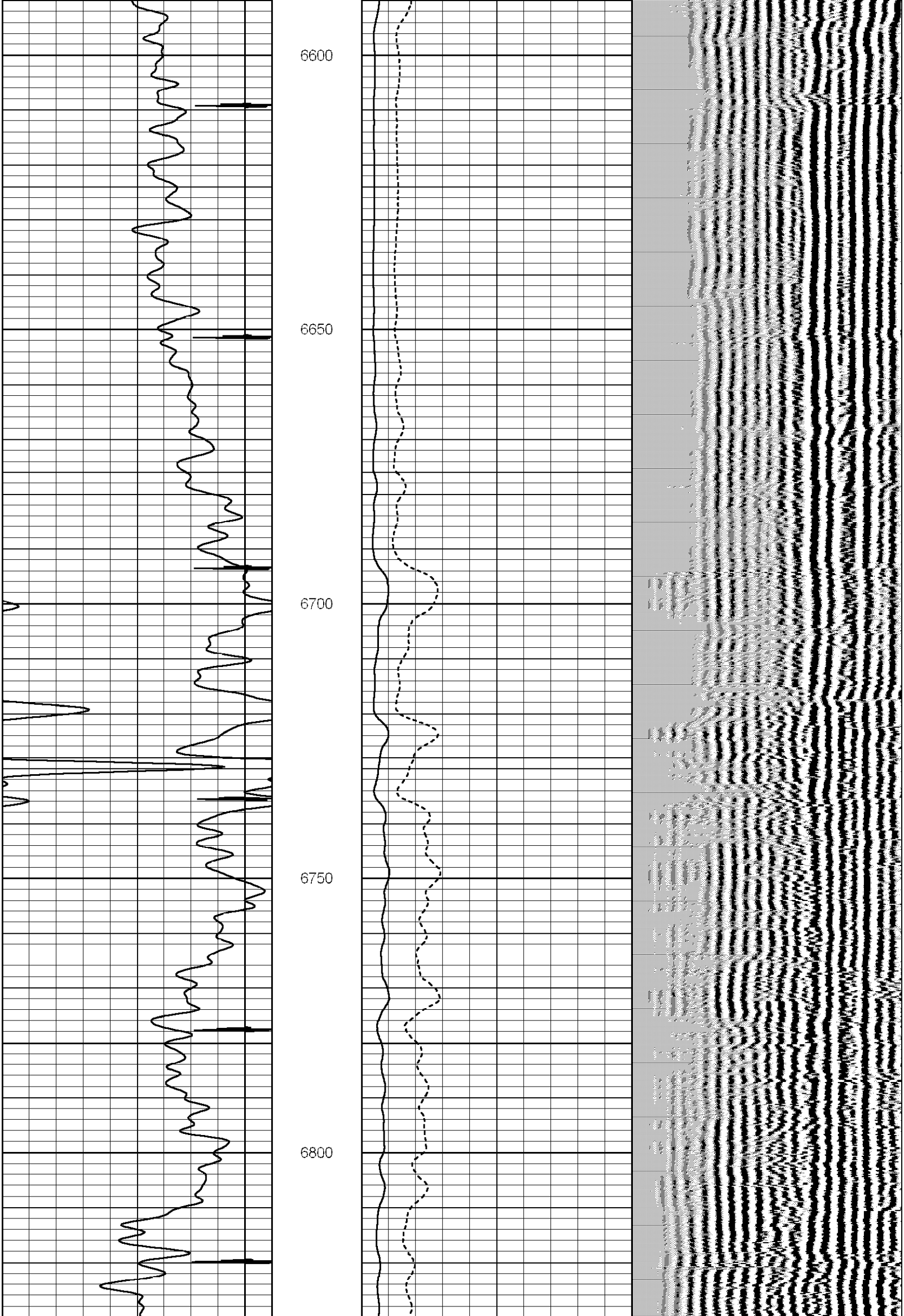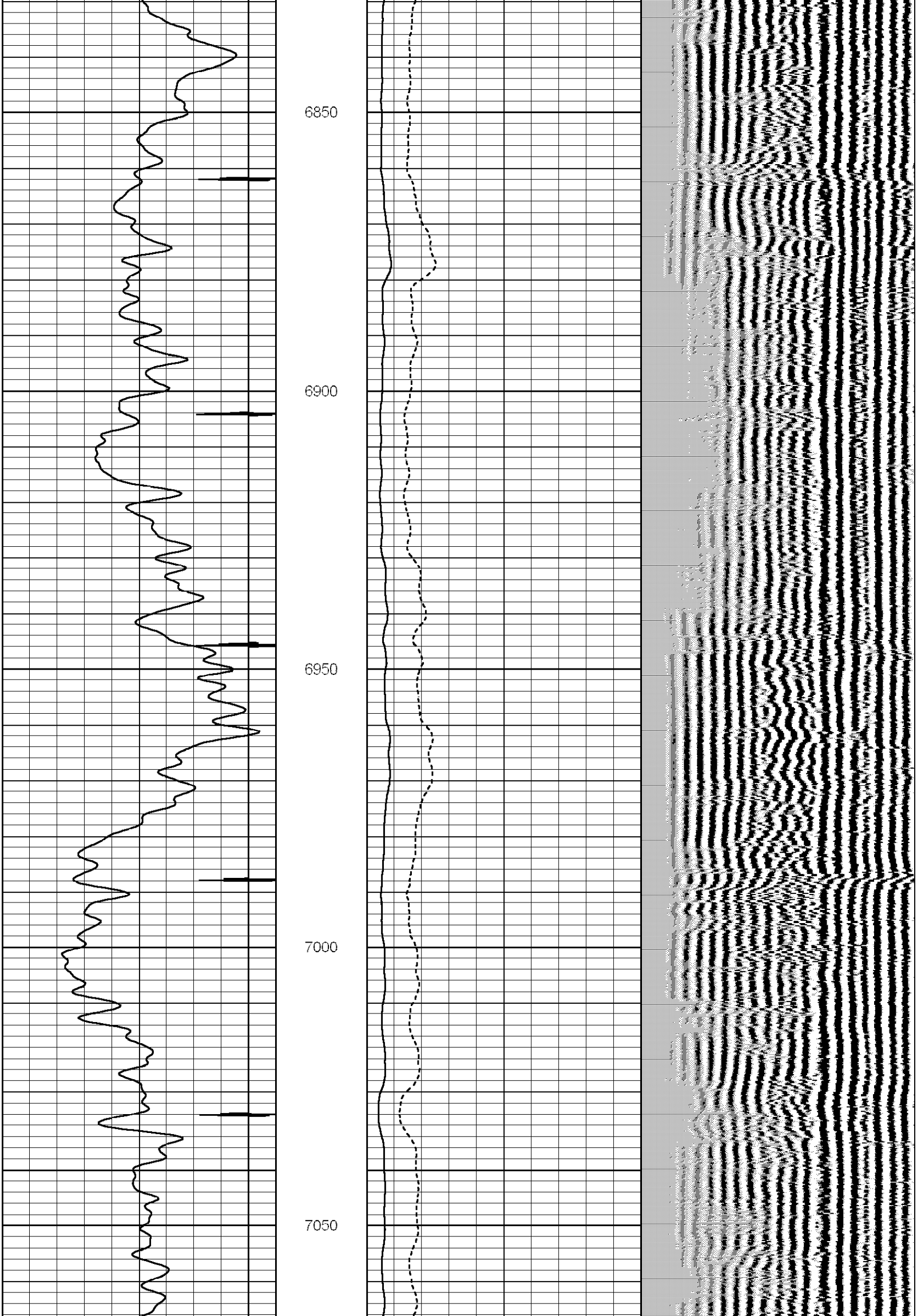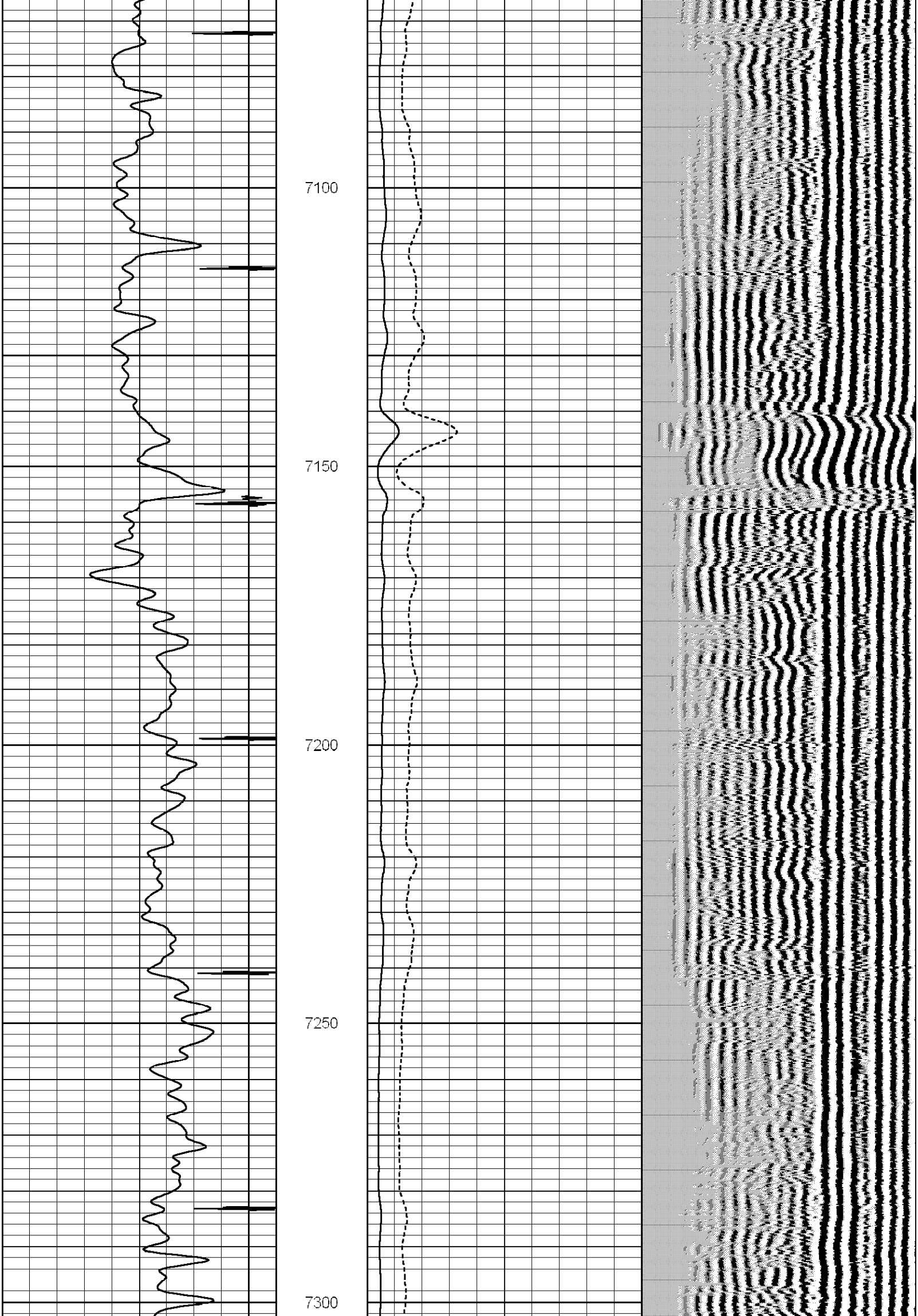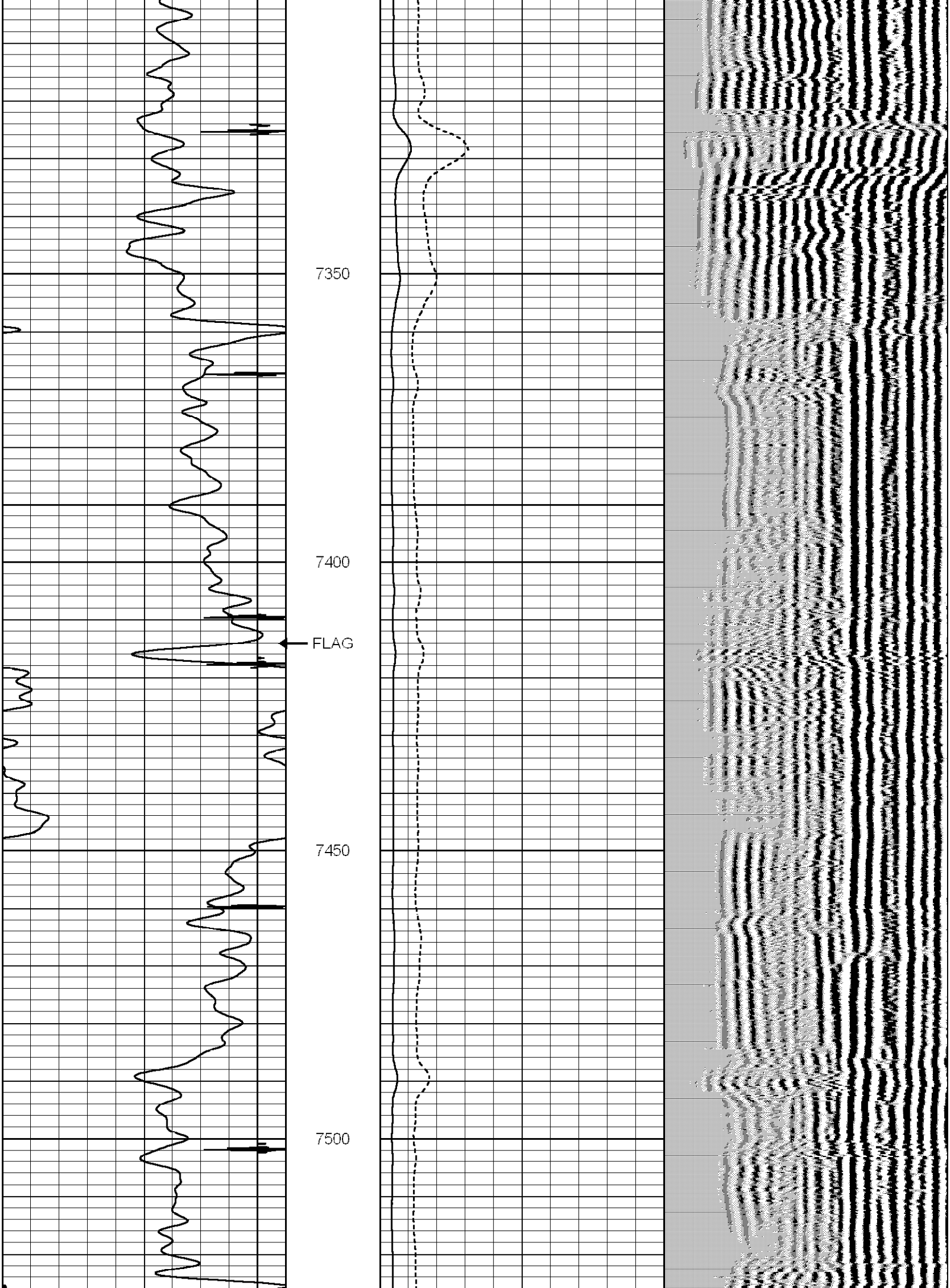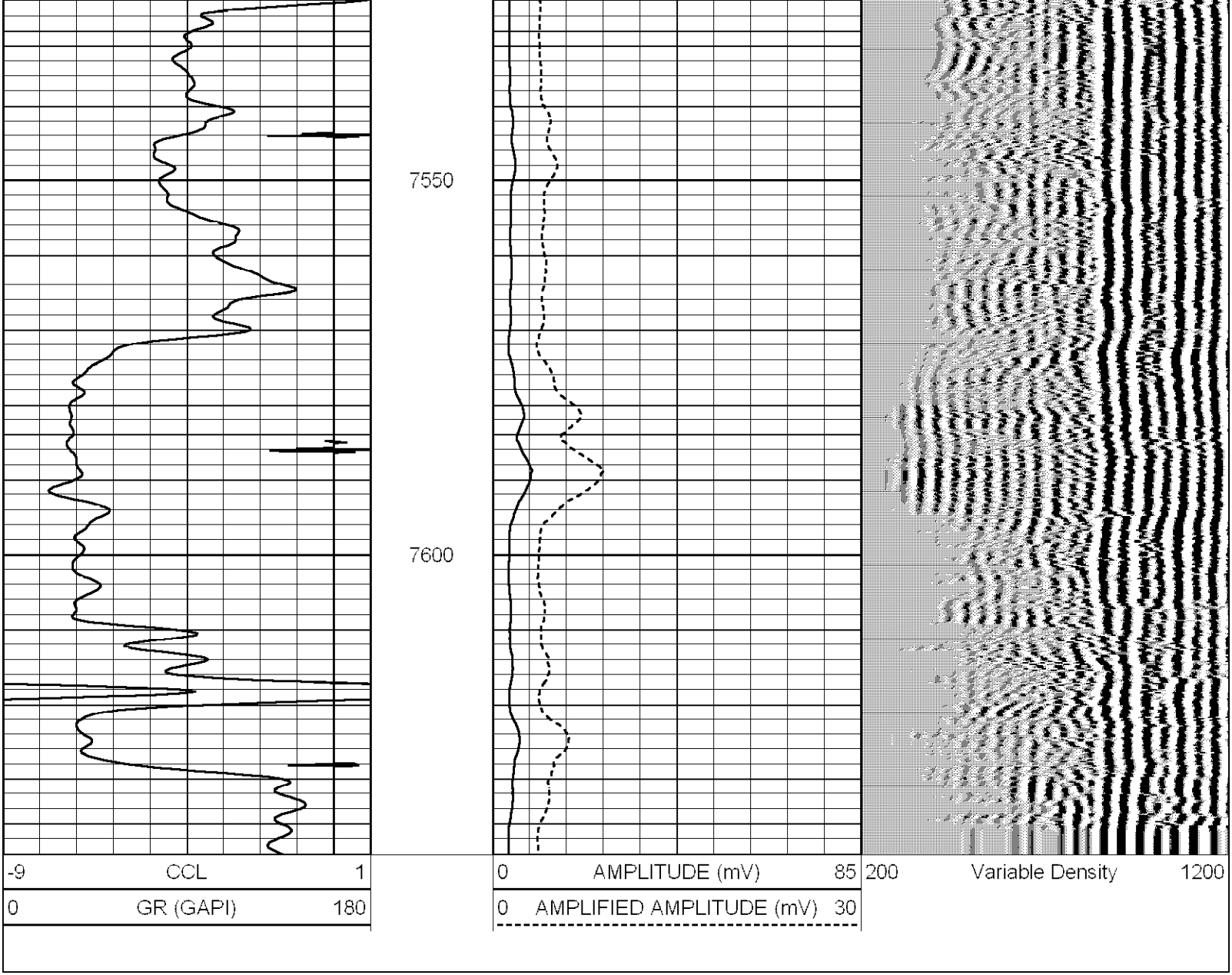Database File: marick 1-29.db
Dataset Pathname: pass1
Presentation Format: cblx
Dataset Creation: Tue Jun 12 11:01:11 2007 by Log Std Casedhole 06120
Charted by: Depth in Feet scaled 1:240