BRAN-DEX

WIRELINE SERVICES

GAMMA RAY C.C.L.
CEMENT BOND V.D.L.

Company MINERAL RESOURCES
Well BMC #B-8
Field WATTENBERG
County WELD
State CO

Company MINERAL RESOURCES

Well BMC #B-8

Field WATTENBERG

County WELD State CO

Location: API # :
SHL: 150' FNL & 925' FEL NE NE
SEC. 20 TWP. 5N, RGE. 65W
BHL: 660' FSL & 2000' FEL NW SE
SEC 17 TWP 5N RGE 65W

Other Services

Permanent Datum GL Elevation 4669
Log Measured From KB
Drilling Measured From KB

Elevation
K.B. 4685
D.F. 4684
G.L. 4669

Date	SEPT 15 2005	SEPT 15 2005	
Run Number	ONE	TWO	
Depth Driller	7502	7502	
Depth Logger	7452	7452	
Bottom Logged Interval	7450	5042	
Top Log Interval	4961	3797	
Open Hole Size			
Type Fluid	WATER	WATER	
Density / Viscosity			
Max. Recorded Temp.	225	225	
Estimated Cement Top			
Time Well Ready			
Time Logger on Bottom			
Equipment Number	443	443	
Location	STERLING	STERLING	
Recorded By	DIZMANG	DIZMANG	
Witnessed By	ANDY PETERSON	ANDY PETERSON	

Borehole Record				Tubing Record			
Run Number	Bit	From	To	Size	Weight	From	To

Casing Record	Size	Wgt/Ft	Top	Bottom
Surface String				
Prot. String				
Production String	4 1/2			
Liner				

<<< Fold Here >>>

All interpretations are opinions based on inferences from electrical or other measurements and we cannot and do not guarantee the accuracy or correctness of any interpretation, and we shall not, except in the case of gross or willful negligence on our part, be liable or responsible for any loss, costs, damages, or expenses incurred or sustained by anyone resulting from any interpretation made by any of our officers, agents or employees. These interpretations are also subject to our general terms and conditions set out in our current Price Schedule.

Comments

Database File:	bmc#b8.db
Dataset Pathname:	pass3
Presentation Format:	cblx
Dataset Creation:	Thu Sep 15 12:39:00 2005 by Log Warrior 7.0 STD Cas
Charted by:	Depth in Feet scaled 1:240

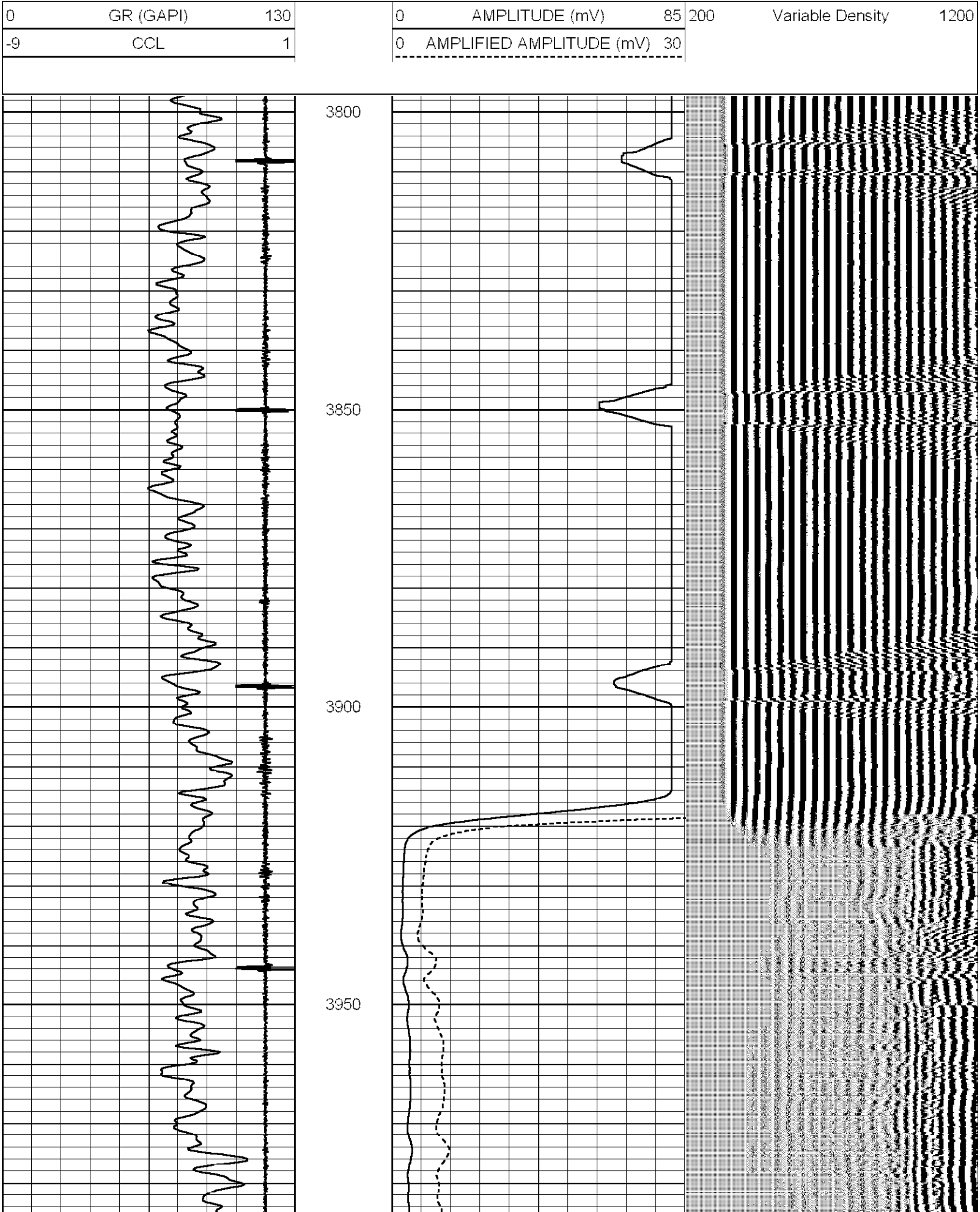

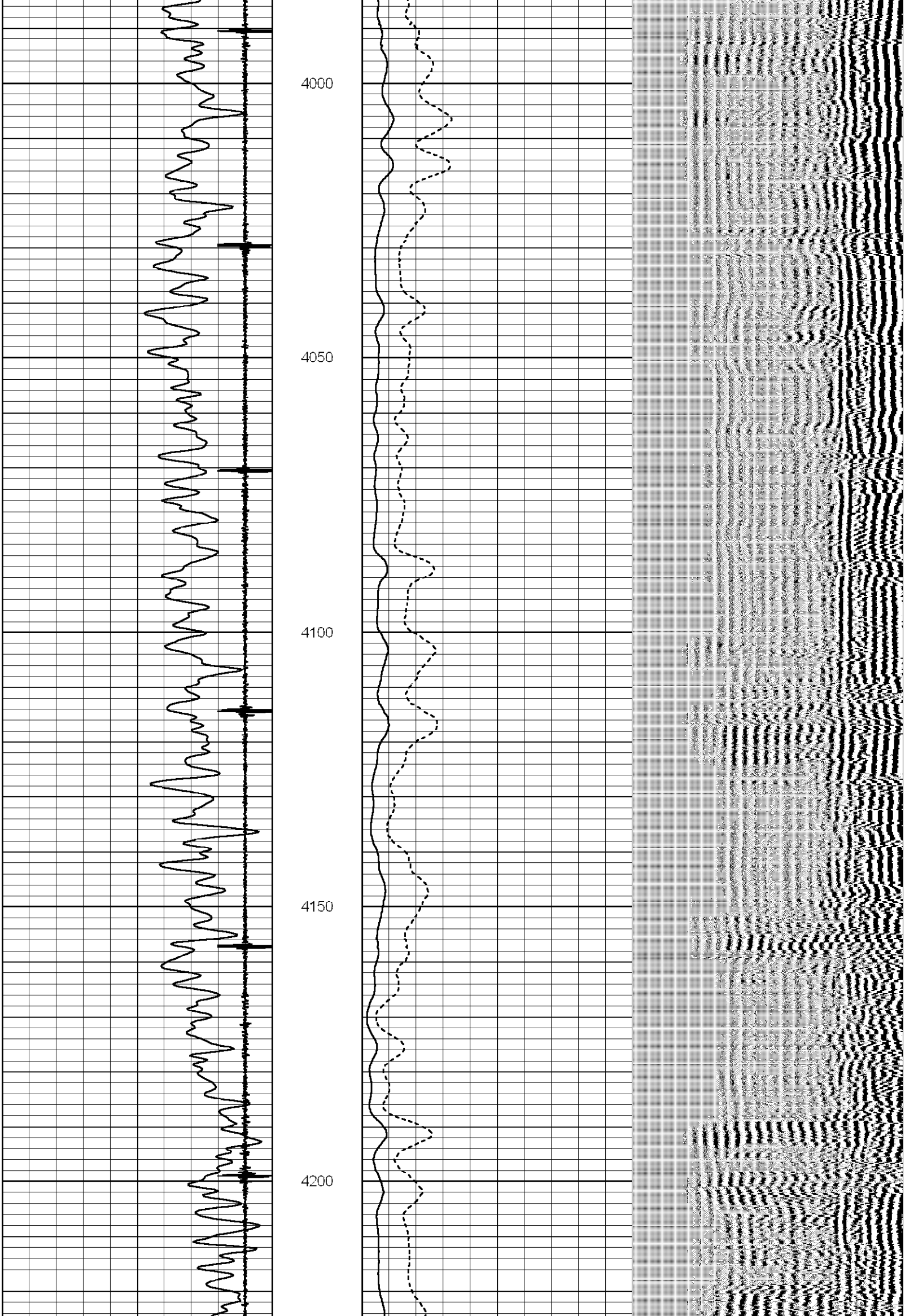

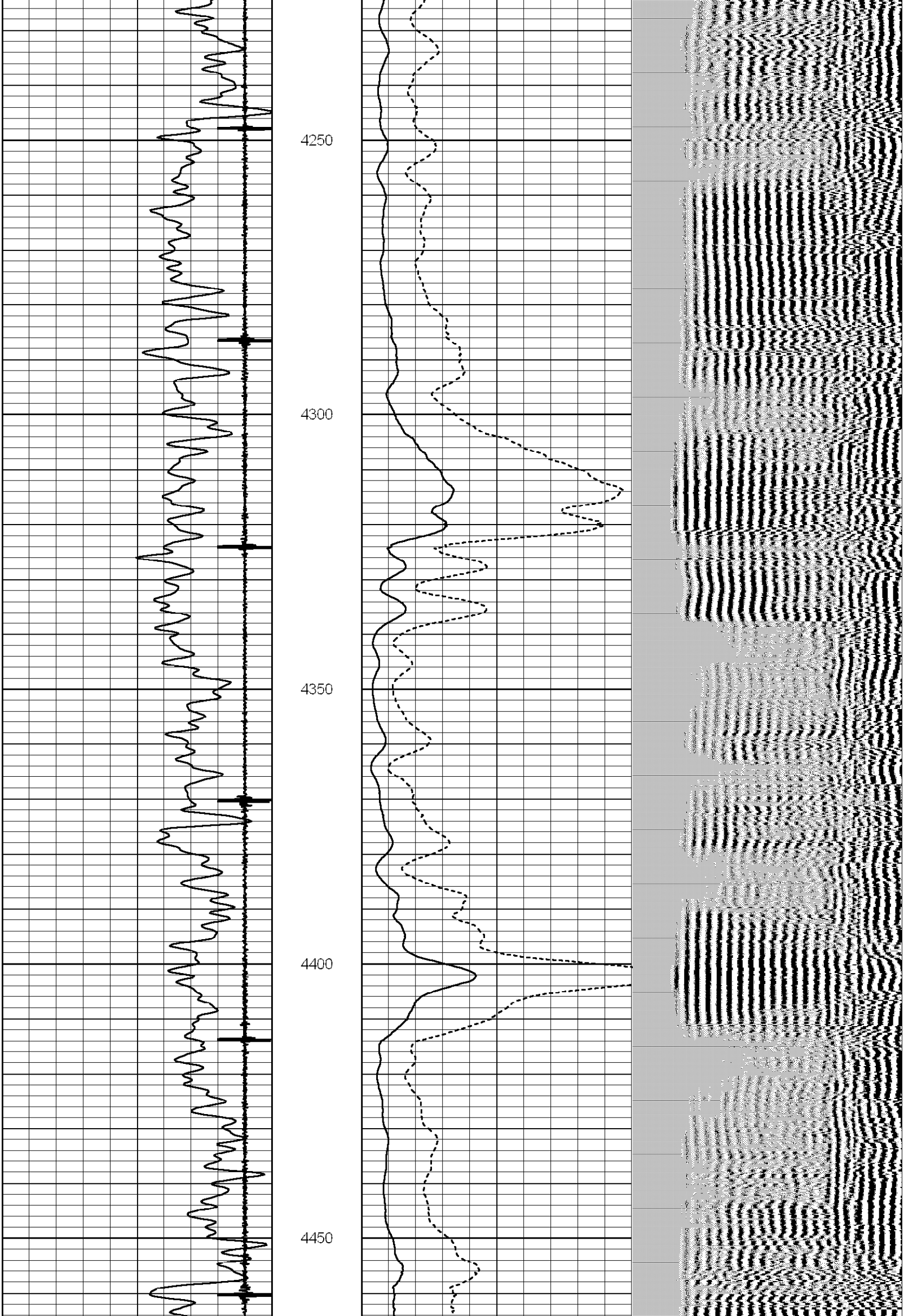

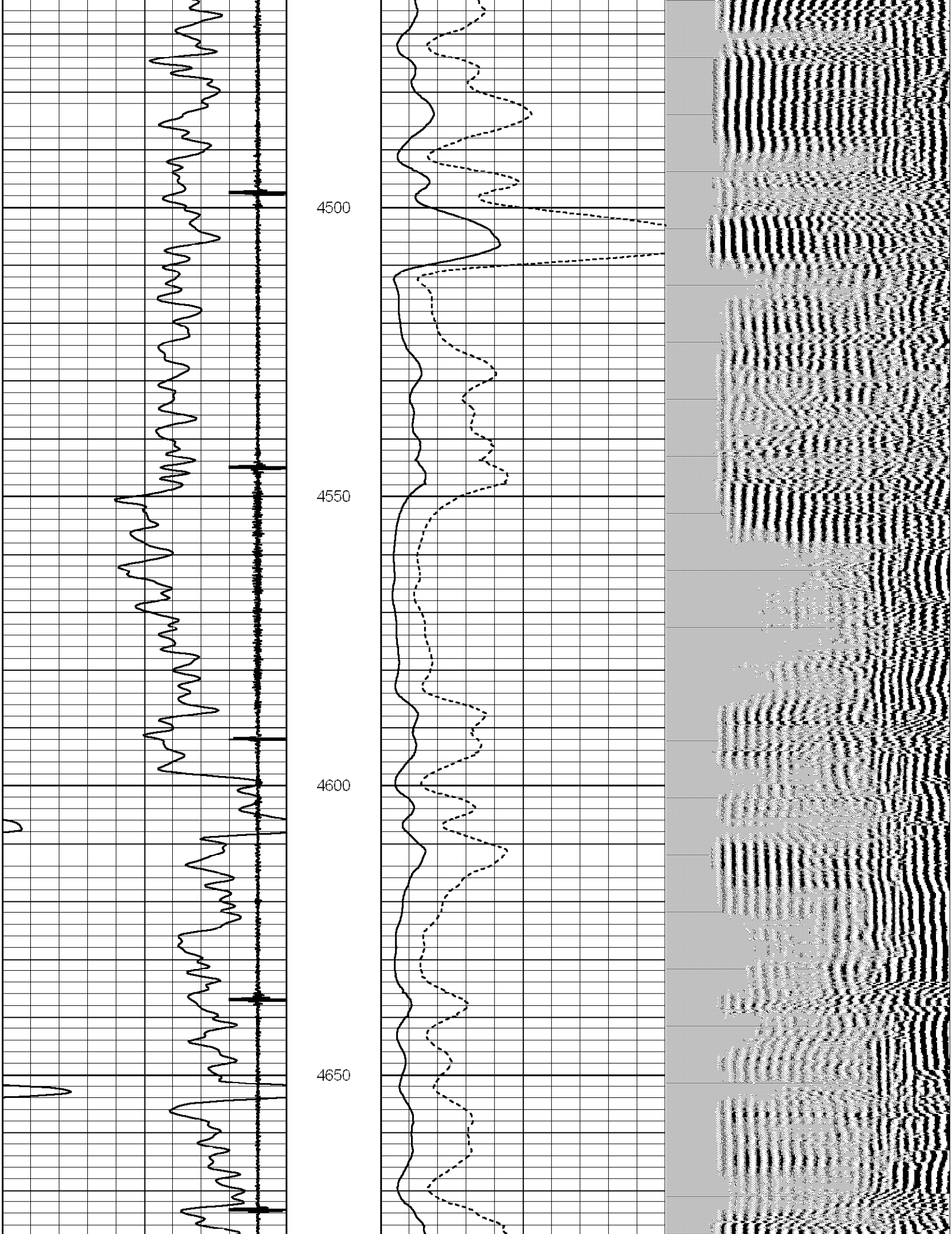

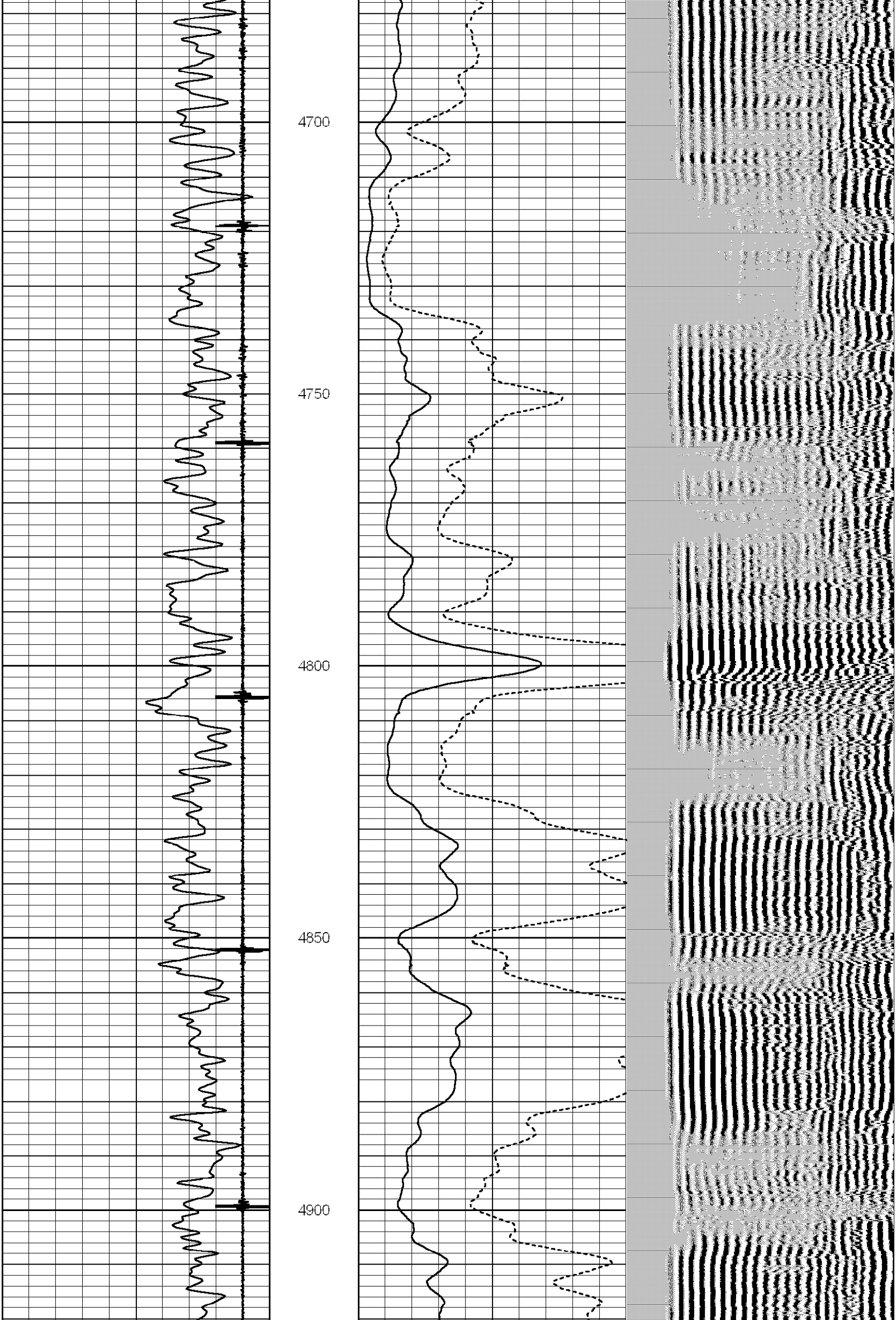

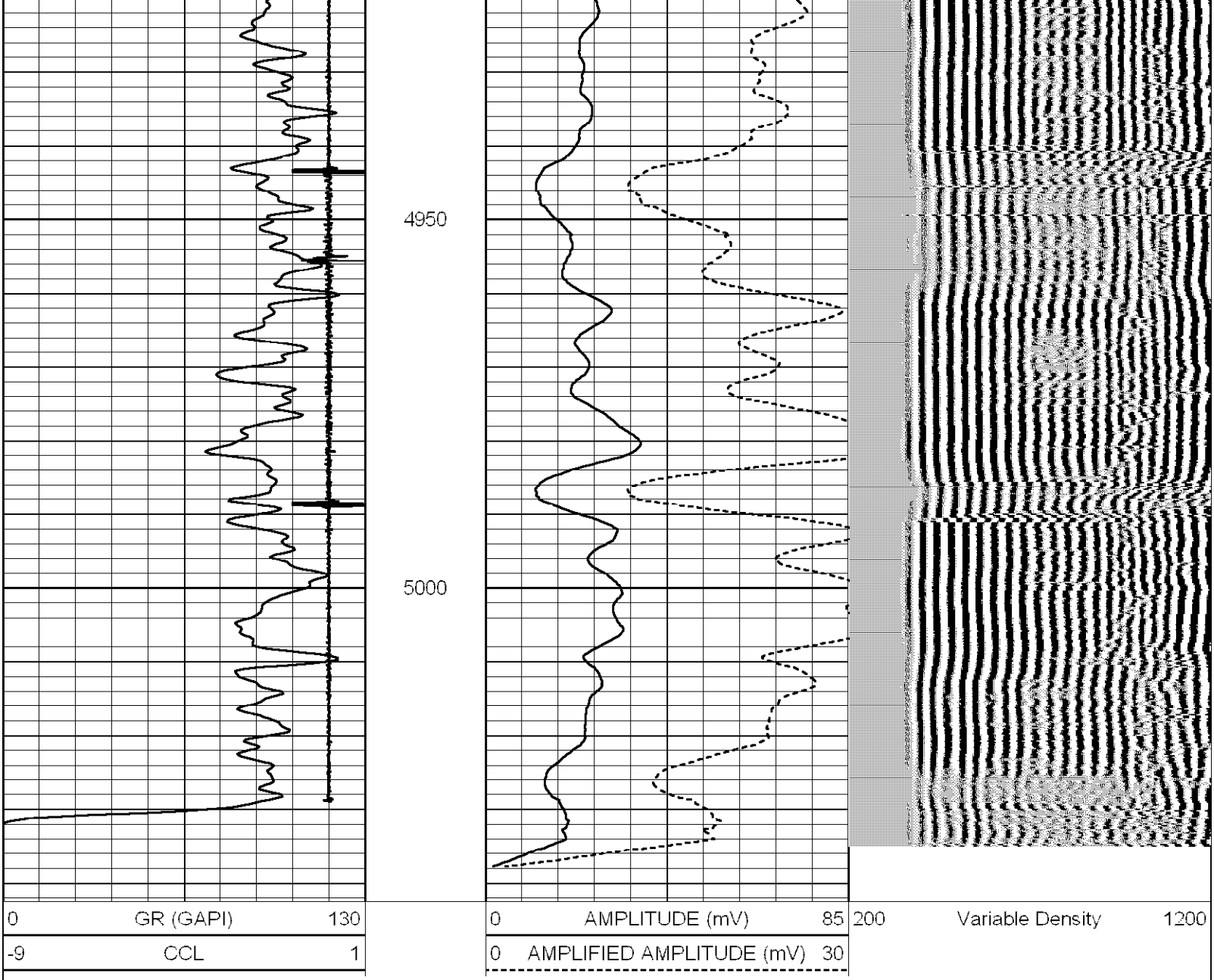

Database File:	bmc#b8.db
Dataset Pathname:	pass2
Presentation Format:	cblx
Dataset Creation:	Thu Sep 15 11:43:40 2005 by Log Warrior 7.0 STD Cas
Charted by:	Depth in Feet scaled 1:240

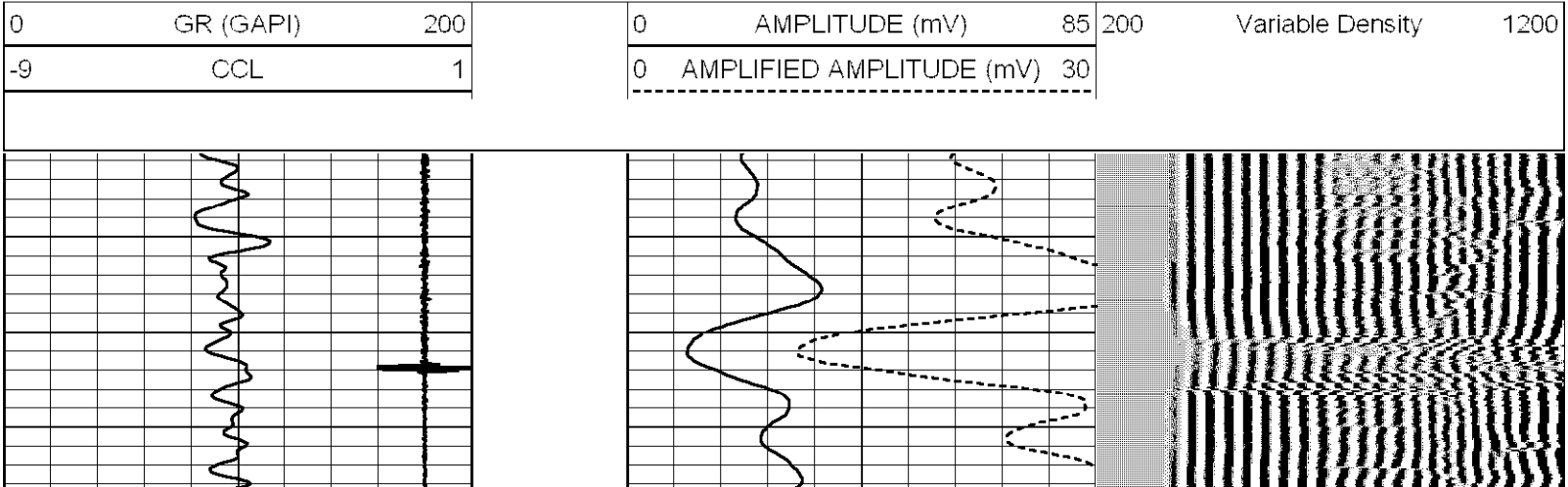

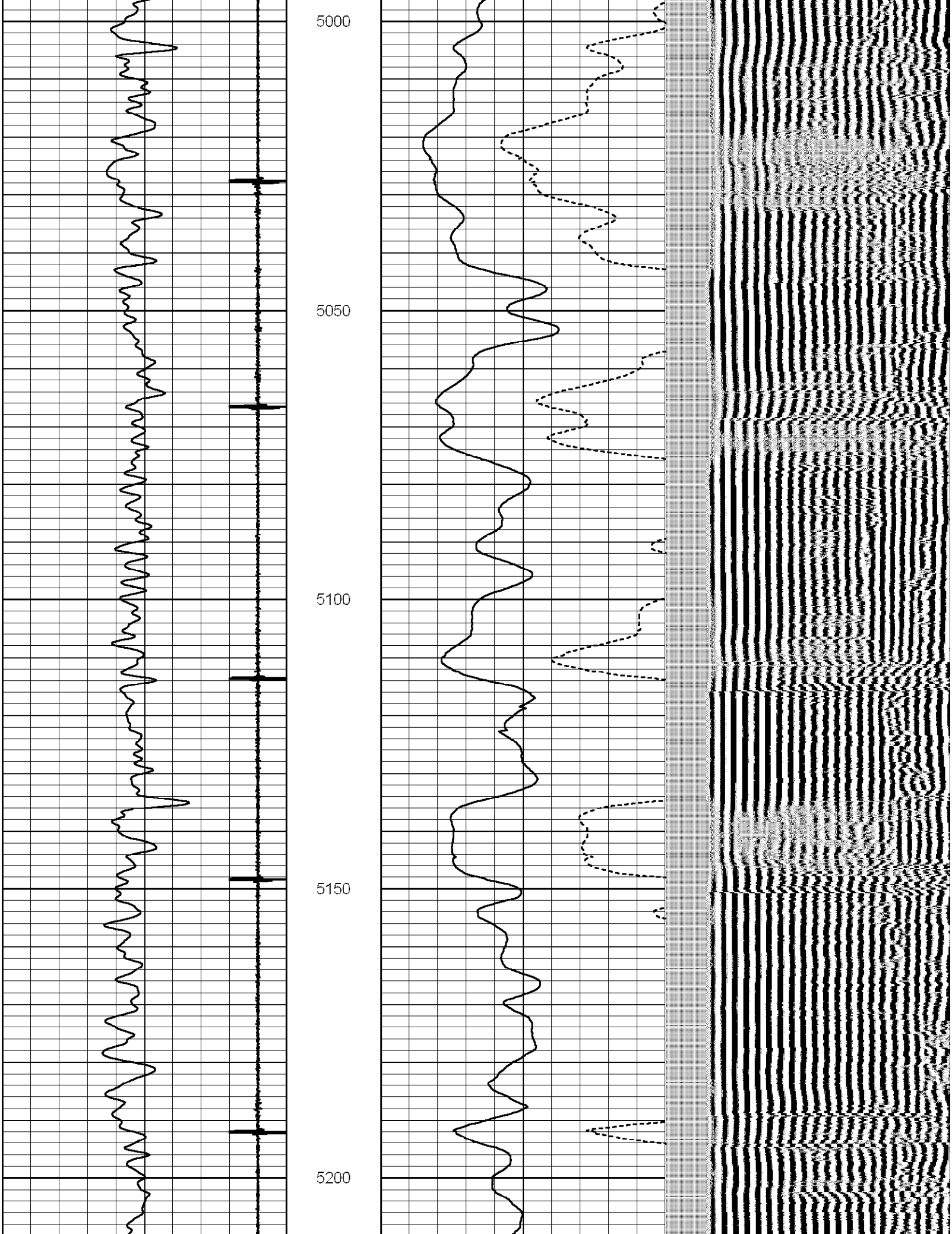

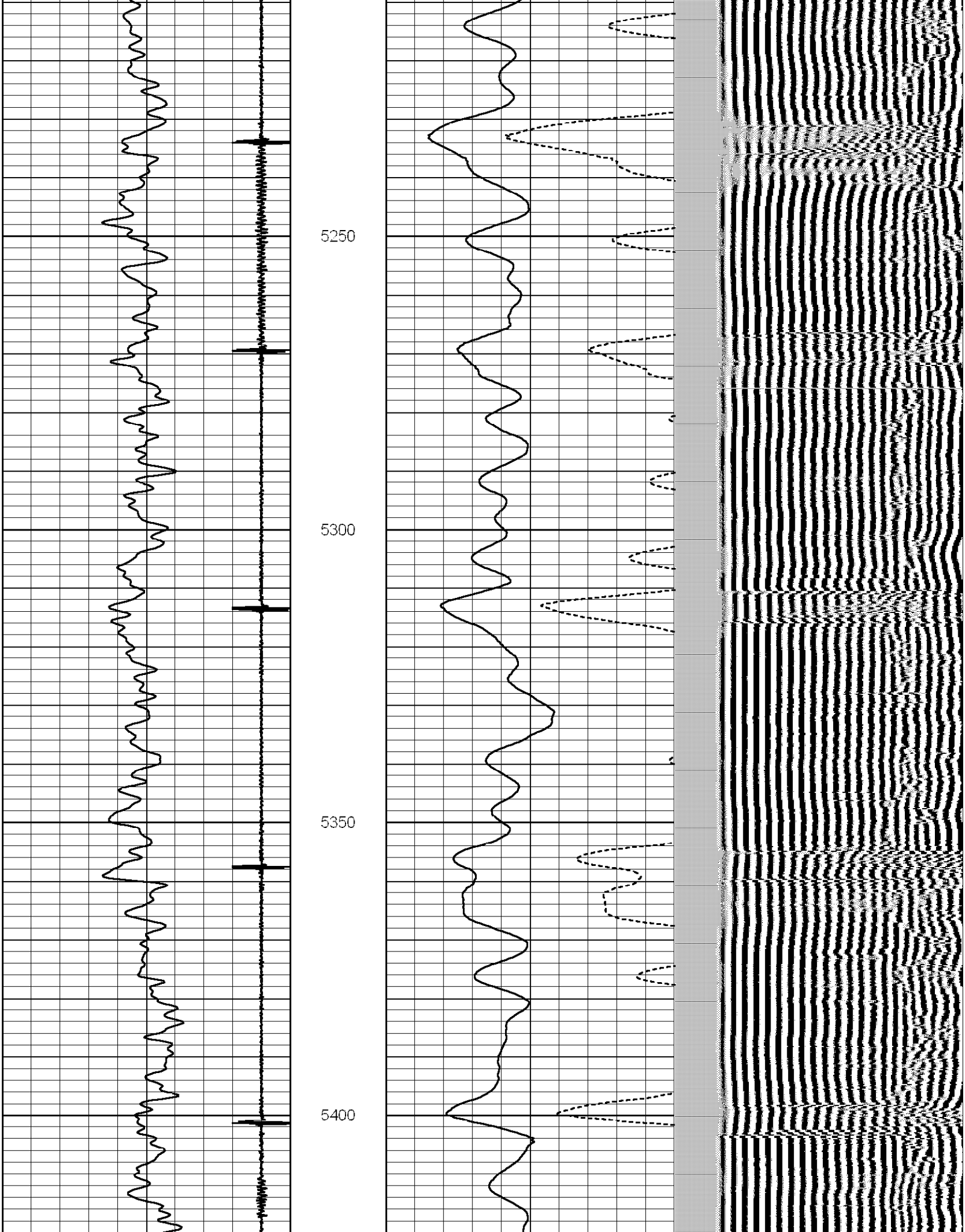

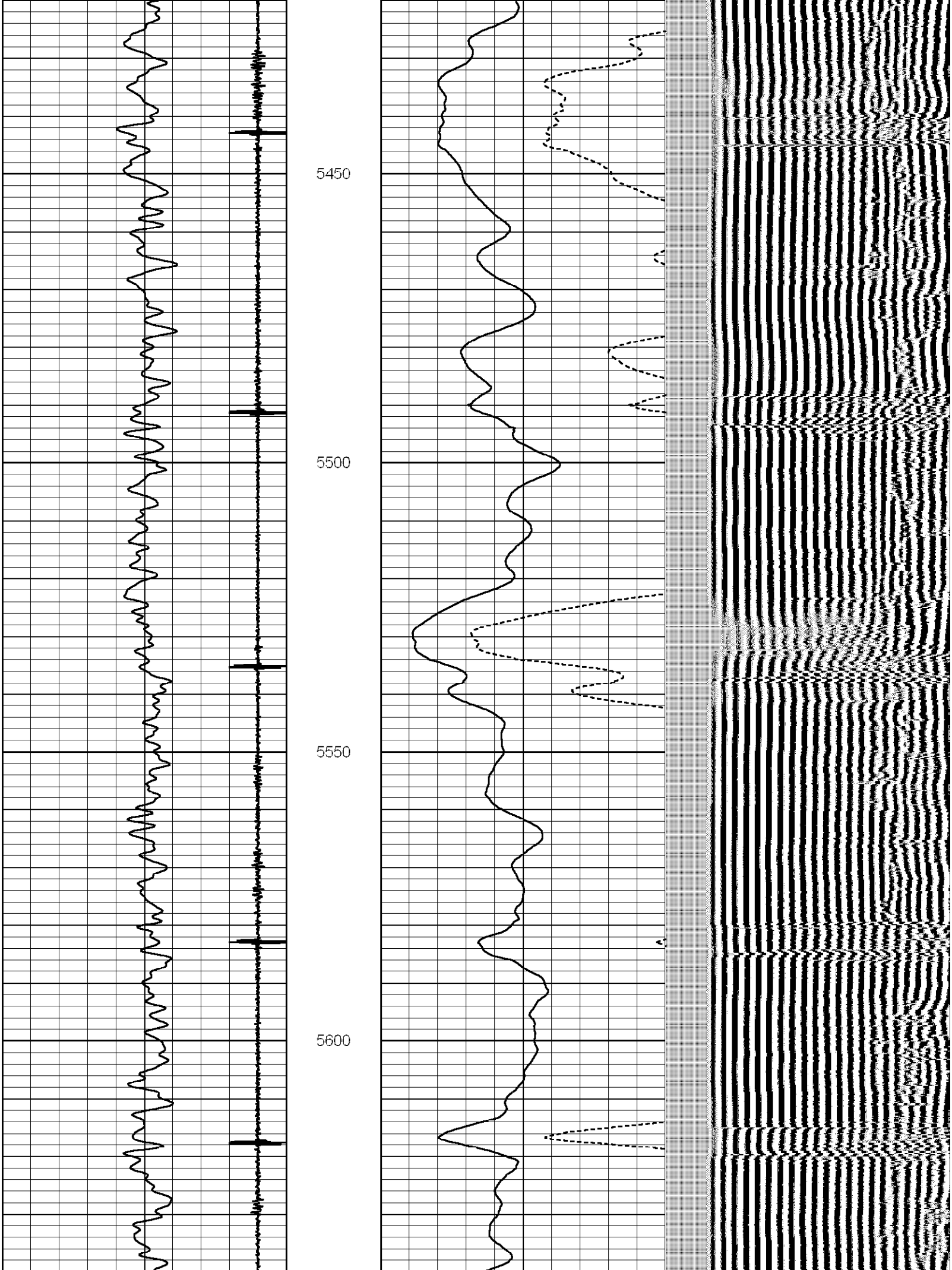

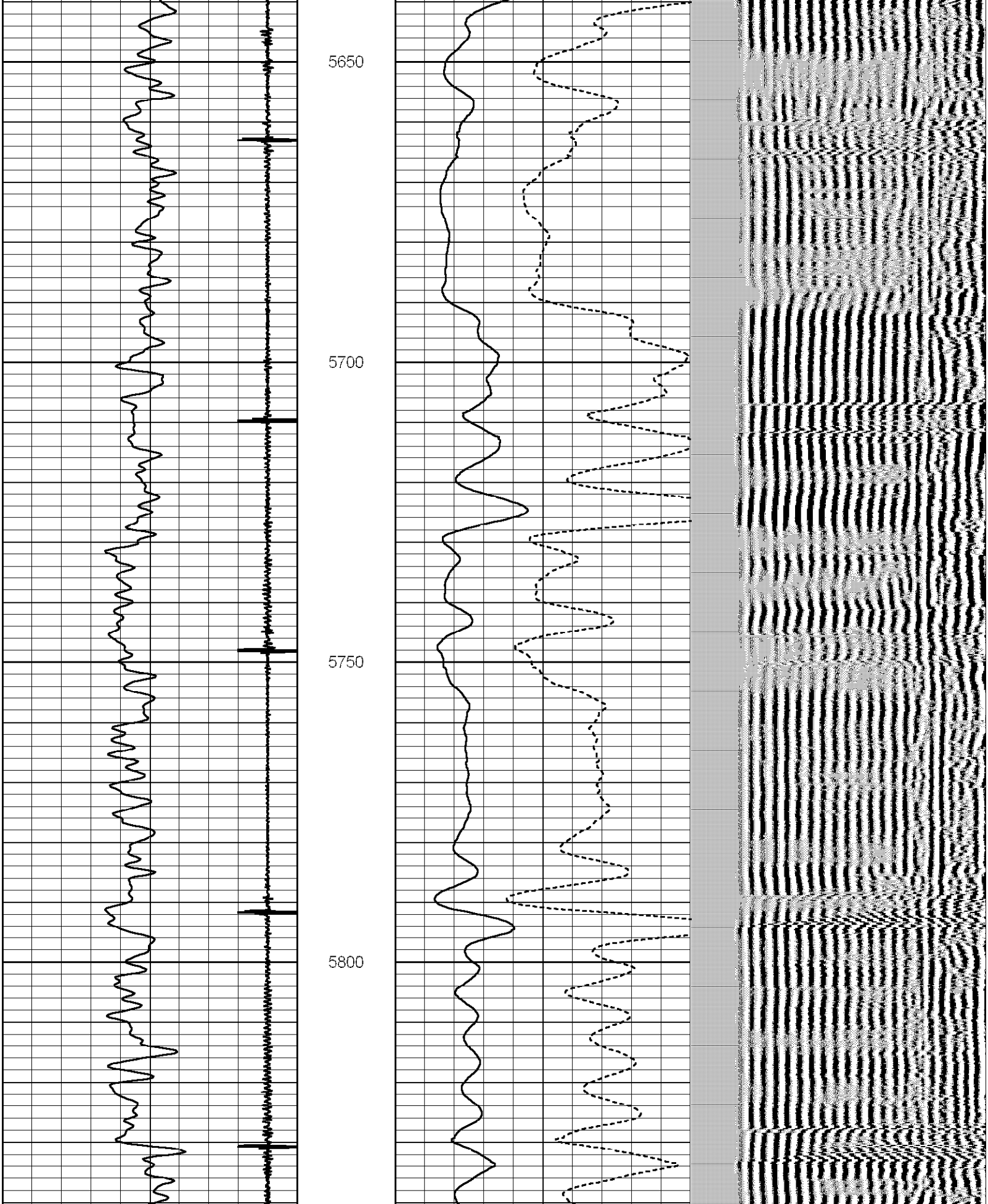

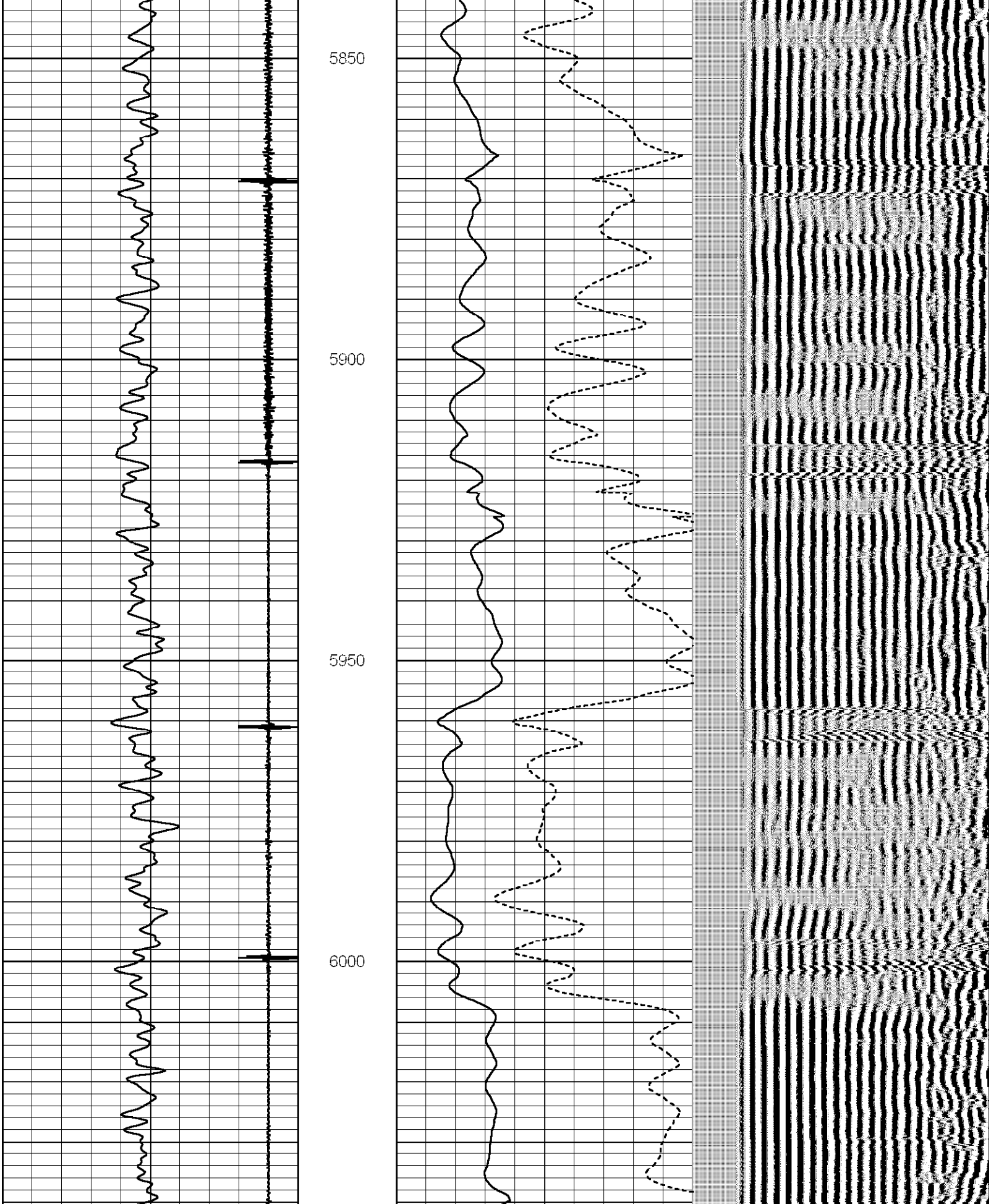

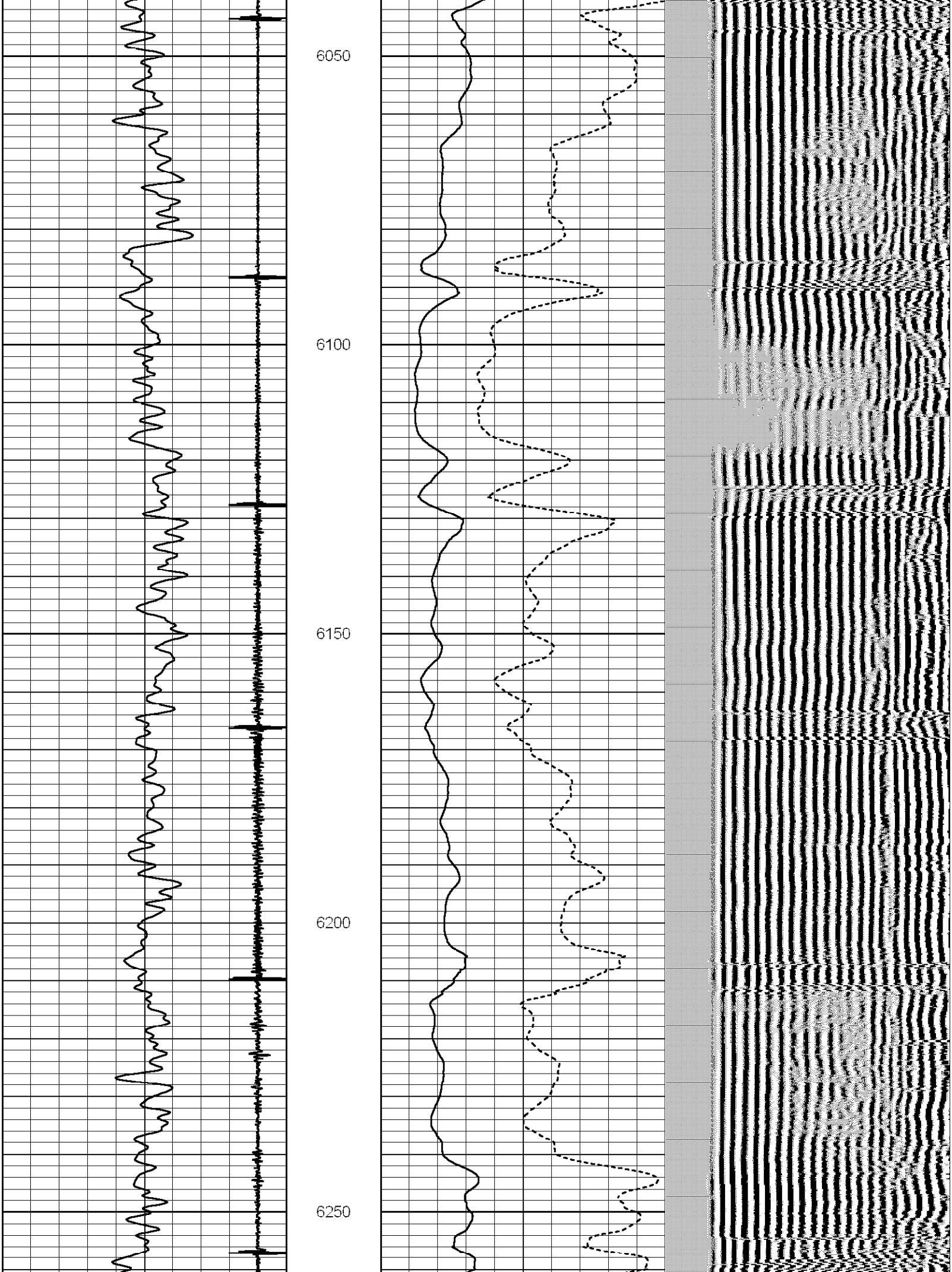

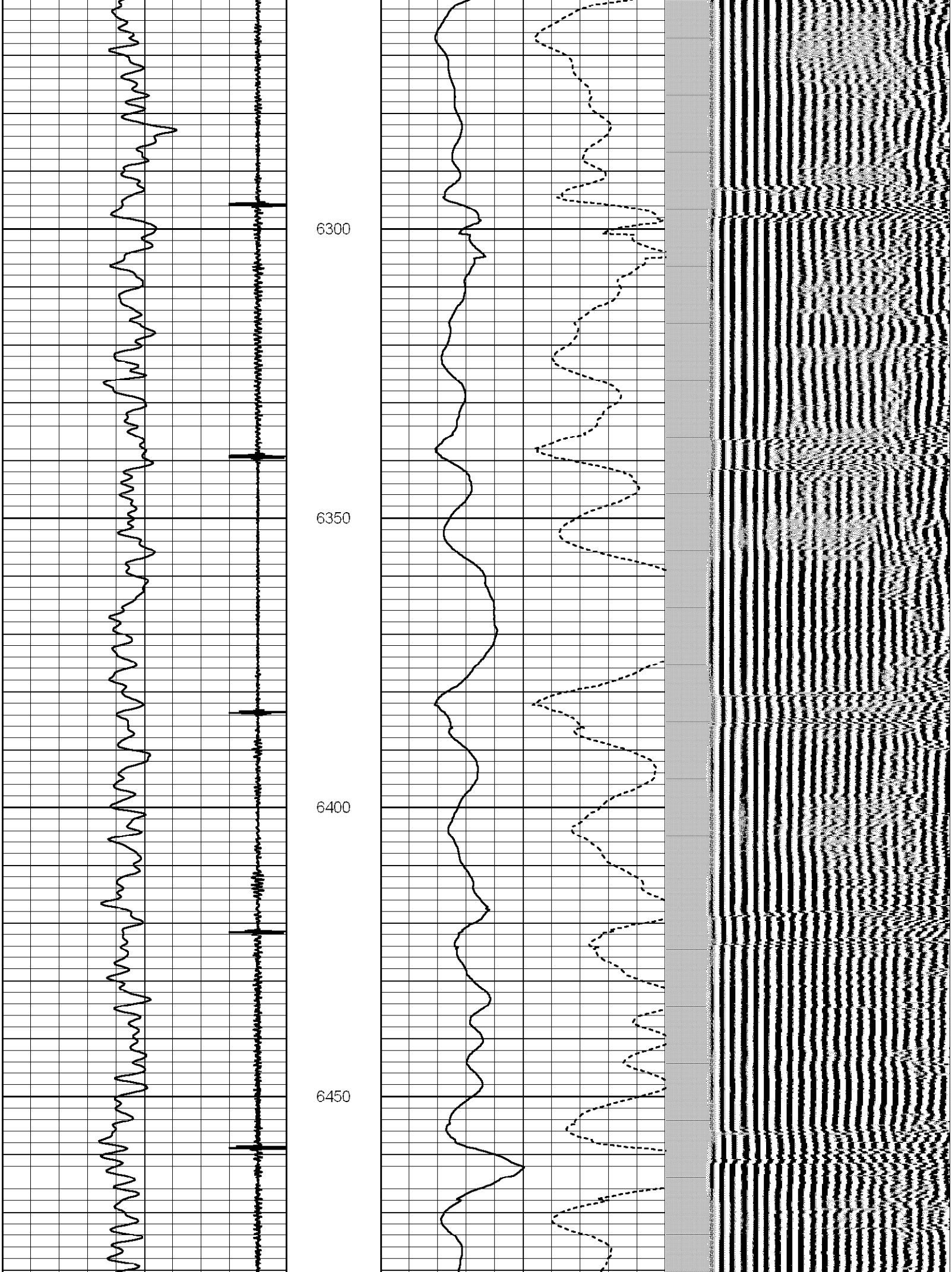

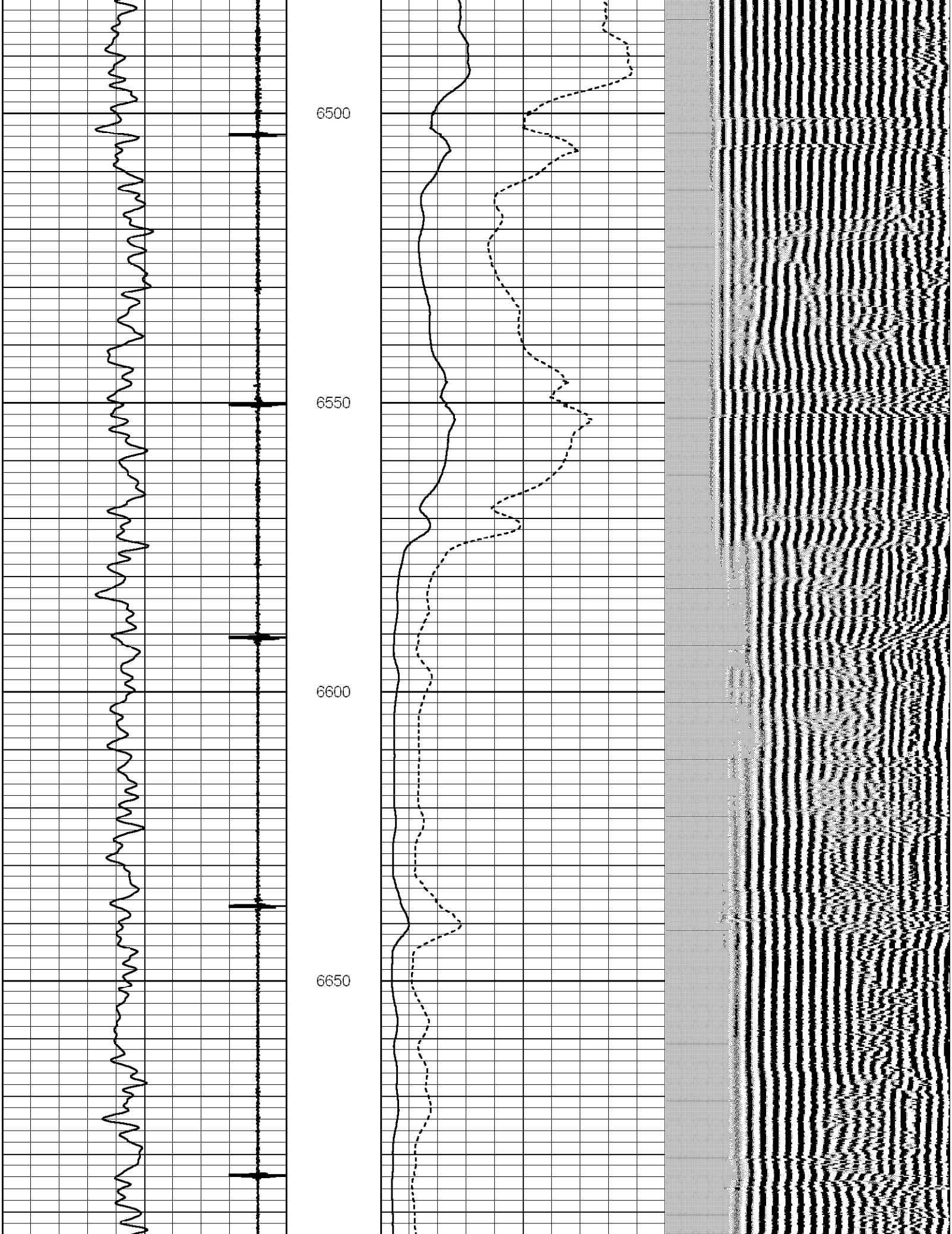

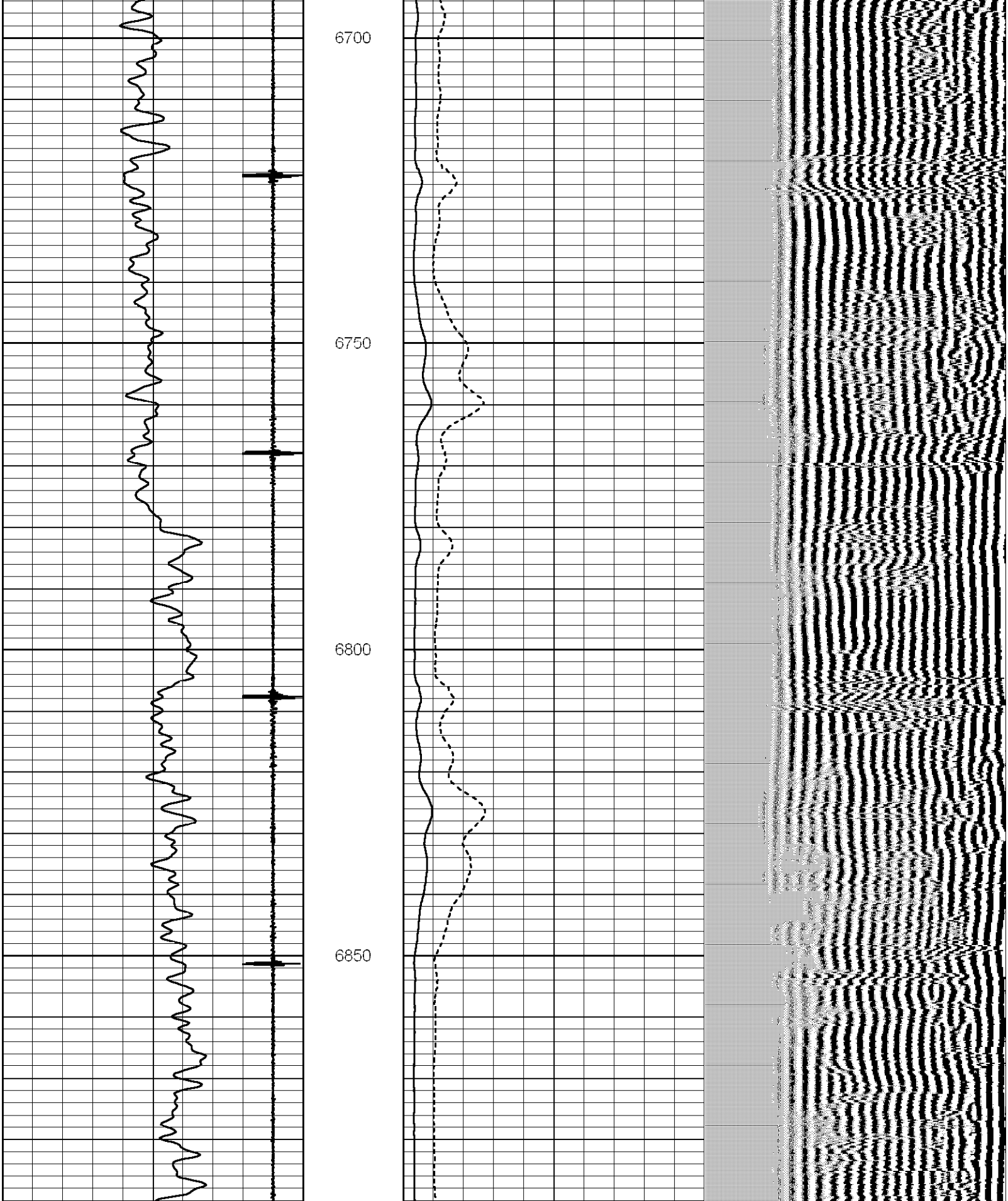

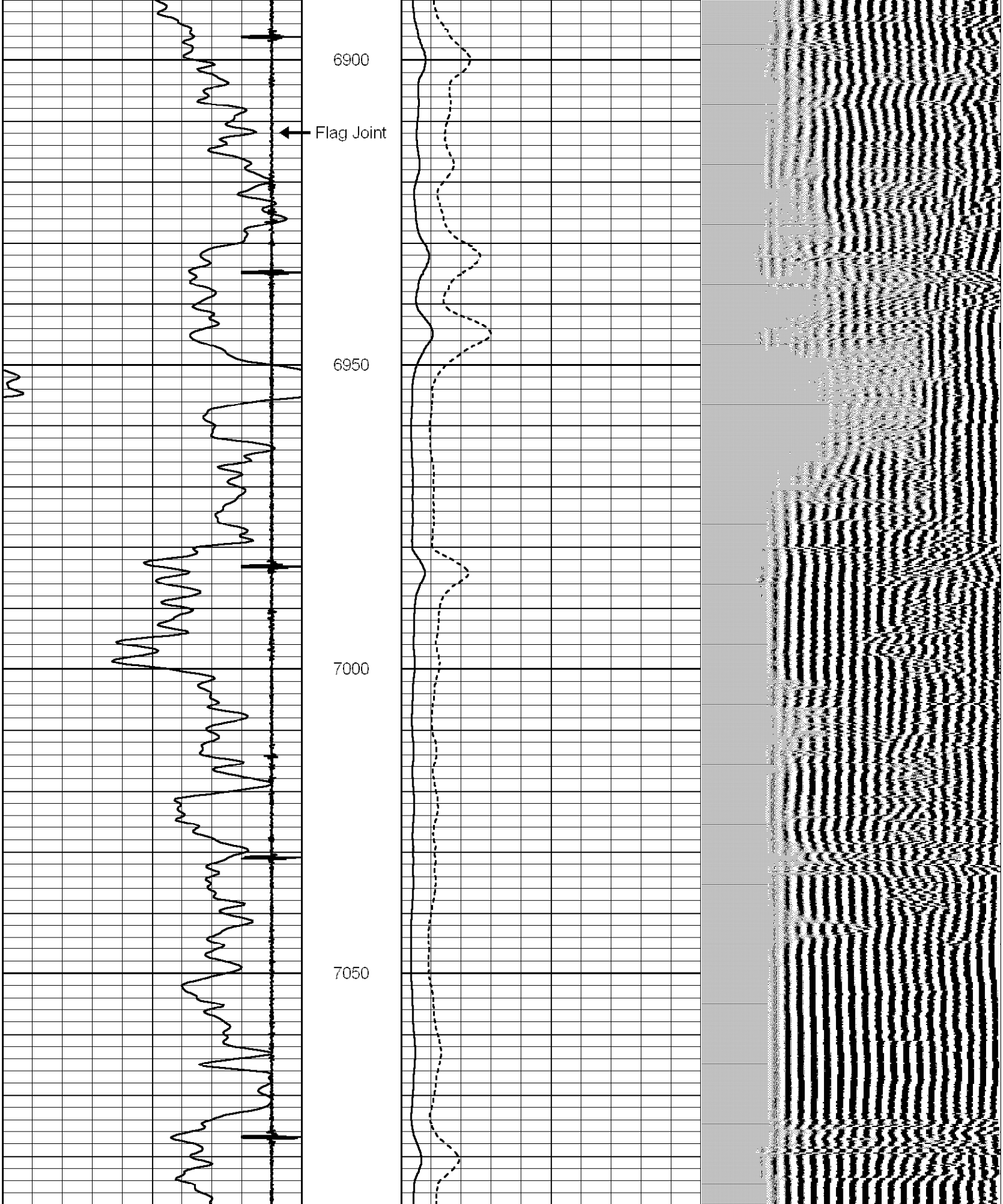

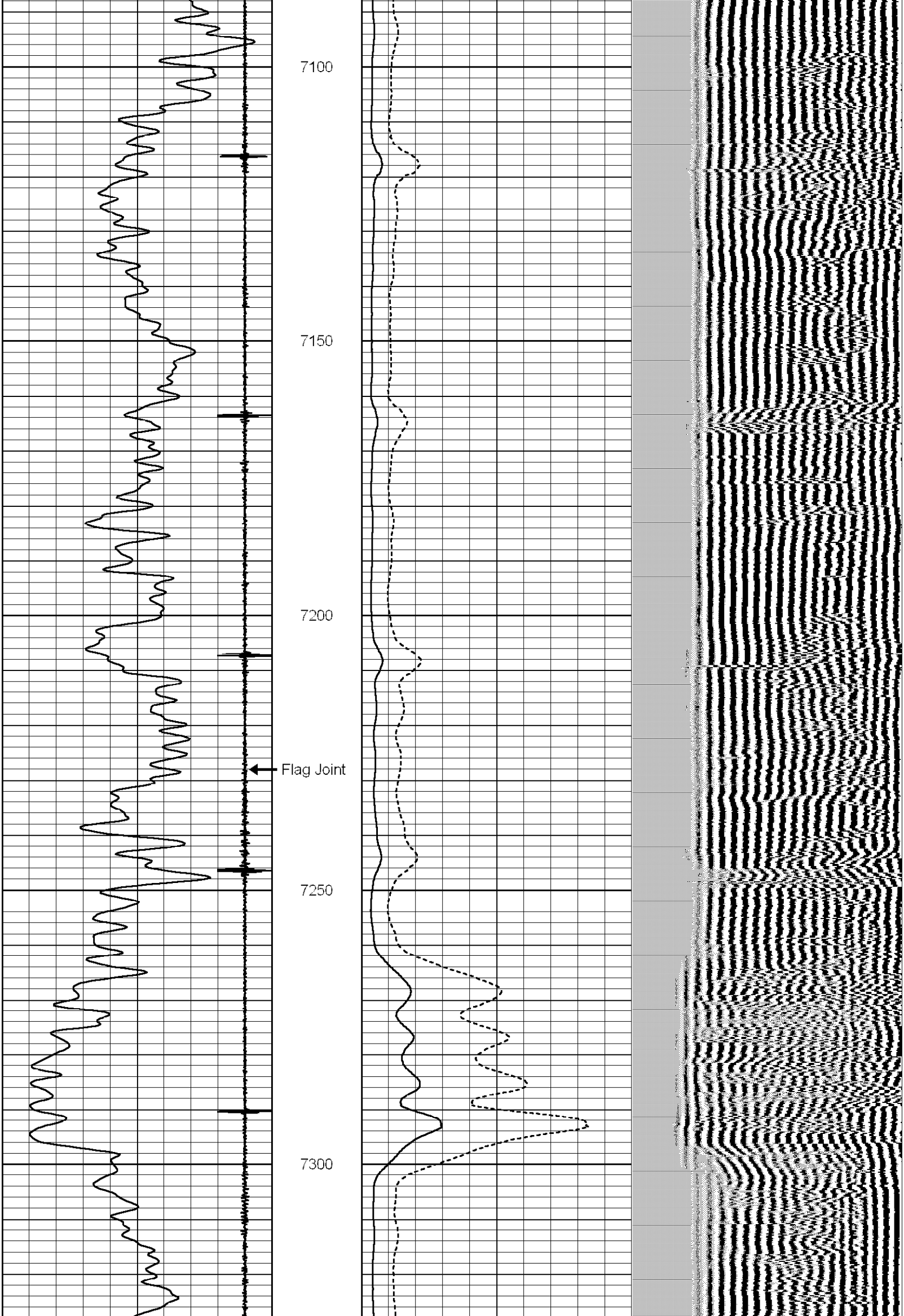

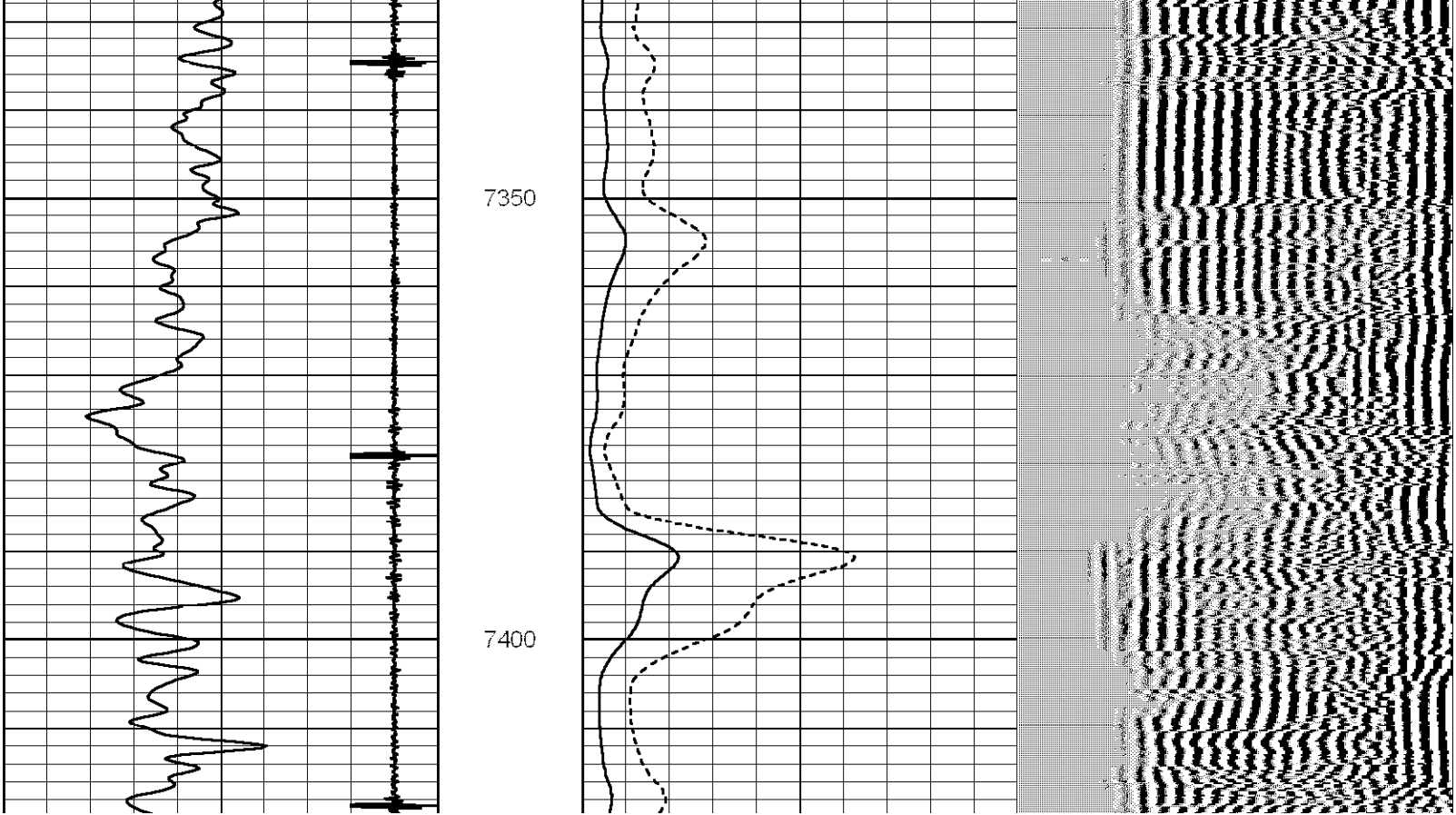

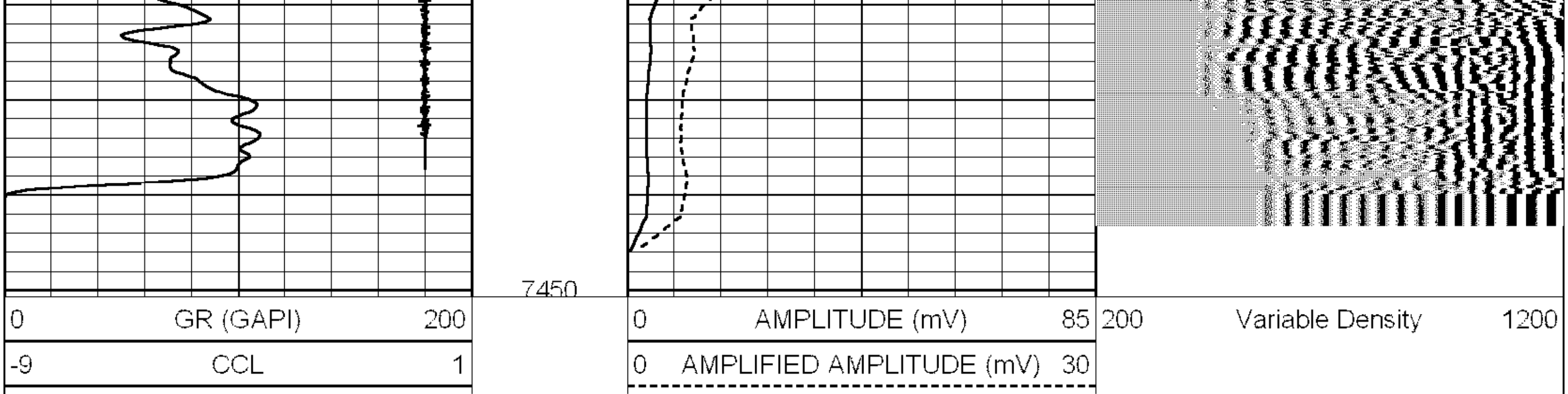
7450
0 GR (GAPI) 200
-9 CCL 1
0 AMPLITUDE (mV) 85
0 AMPLIFIED AMPLITUDE (mV) 30
200 Variable Density 1200