BRAN-DEX
WIRELINE SERVICES

GAMMA RAY CCL
CEMENT BOND VDL

Company GREAT WESTERN OIL & GAS LLC.
Well GREAT WESTERN 27-34
Field WATTENBERG
County WELD
State CO

Company GREAT WESTERN OIL & GAS LLC.
Well GREAT WESTERN 27-34
Field WATTENBERG
County WELD State CO

Location: API # : 05-123-24285-00
SHL: 1466' FSL & 961' FEL
BHL: 636' FSL & 1919' FEL
SW SE
SEC 27 TWP 6N RGE 67W

Other Services

Permanent Datum	GL	Elevation	4747
Log Measured From	KB		
Drilling Measured From	KB		

Elevation
K.B. 4757
D.F. 4756
G.L. 4747

Date	MAY-24-2007		
Run Number	ONE		
Depth Driller	7425		
Depth Logger	7322		
Bottom Logged Interval	7322		
Top Log Interval	6050		
Open Hole Size	------------		
Type Fluid	WATER		
Density / Viscosity	----------		
Max. Recorded Temp.	224 F		
Estimated Cement Top	6210		
Time Well Ready	----------		
Time Logger on Bottom	------------		
Equipment Number	581		
Location	STERLING		
Recorded By	MEISNER		
Witnessed By	JACK BRUNNER		

Borehole Record				Tubing Record			
Run Number	Bit	From	To	Size	Weight	From	To

Casing Record	Size	Wgt/Ft	Top	Bottom
Surface String				
Prot. String				
Production String	4.5			
Liner				

<<< Fold Here >>>

All interpretations are opinions based on inferences from electrical or other measurements and we cannot and do not guarantee the accuracy or correctness of any interpretation, and we shall not, except in the case of gross or willful negligence on our part, be liable or responsible for any loss, costs, damages, or expenses incurred or sustained by anyone resulting from any interpretation made by any of our officers, agents or employees. These interpretations are also subject to our general terms and conditions set out in our current Price Schedule.

Comments

CORRECTED DOWN 12' TO PSI LOG DATED 4-28-2007
FIFTH WELL FROM NORTH ON PAD

Sensor	Offset (ft)
CCL	17.99
TEMP	12.57
WVFCAL	11.15
WVFS1	11.15
WVFS2	11.15
WVFS3	11.15
WVFS4	11.15
WVFS5	11.15
WVFS6	11.15
WVFS7	11.15
WVFS8	11.15
WVF3FT	10.40
WVF5FT	9.40
WVFTEMP	6.15
WVFSYNC	6.15
GR	0.67

Schematic

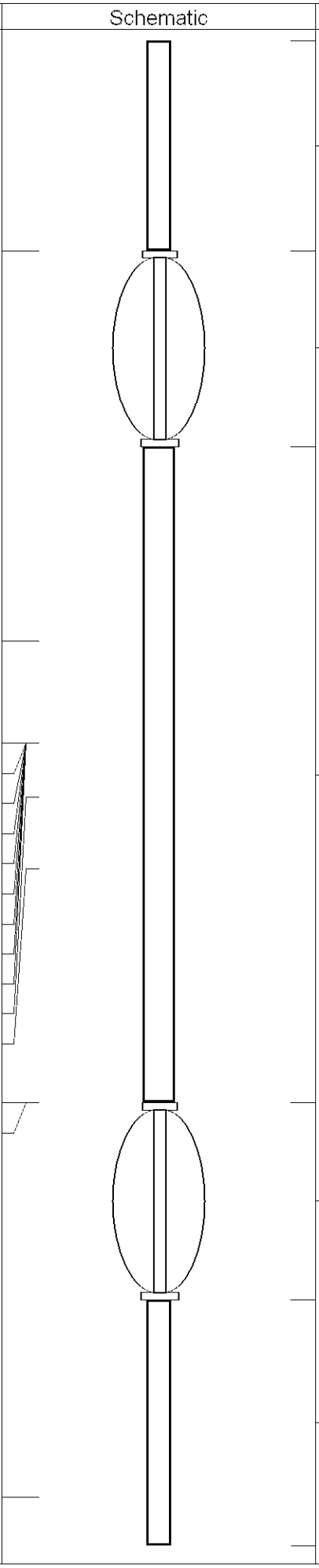

Description	Len (ft)	OD (in)	Wt (lb)
CCL-S_101 (101)	2.92	1.69	11.00
CENT-TEKCO (101)	2.73	2.25	
SCBLTEKSECT-225Temp (T225t_001) TekCo 2 1/4" Sector Tool with Temperature	9.11	2.25	75.00
CENT-TEKCO (102)	2.73	2.25	
GR-FLEX (100) Flexstack Gamma Ray	3.42	1.69	22.05

Dataset: grt western 27-34.db: field/well/run1/pass3
Total Length: 20.91 ft
Total Weight: 108.05 lb
O.D. 2.25 in

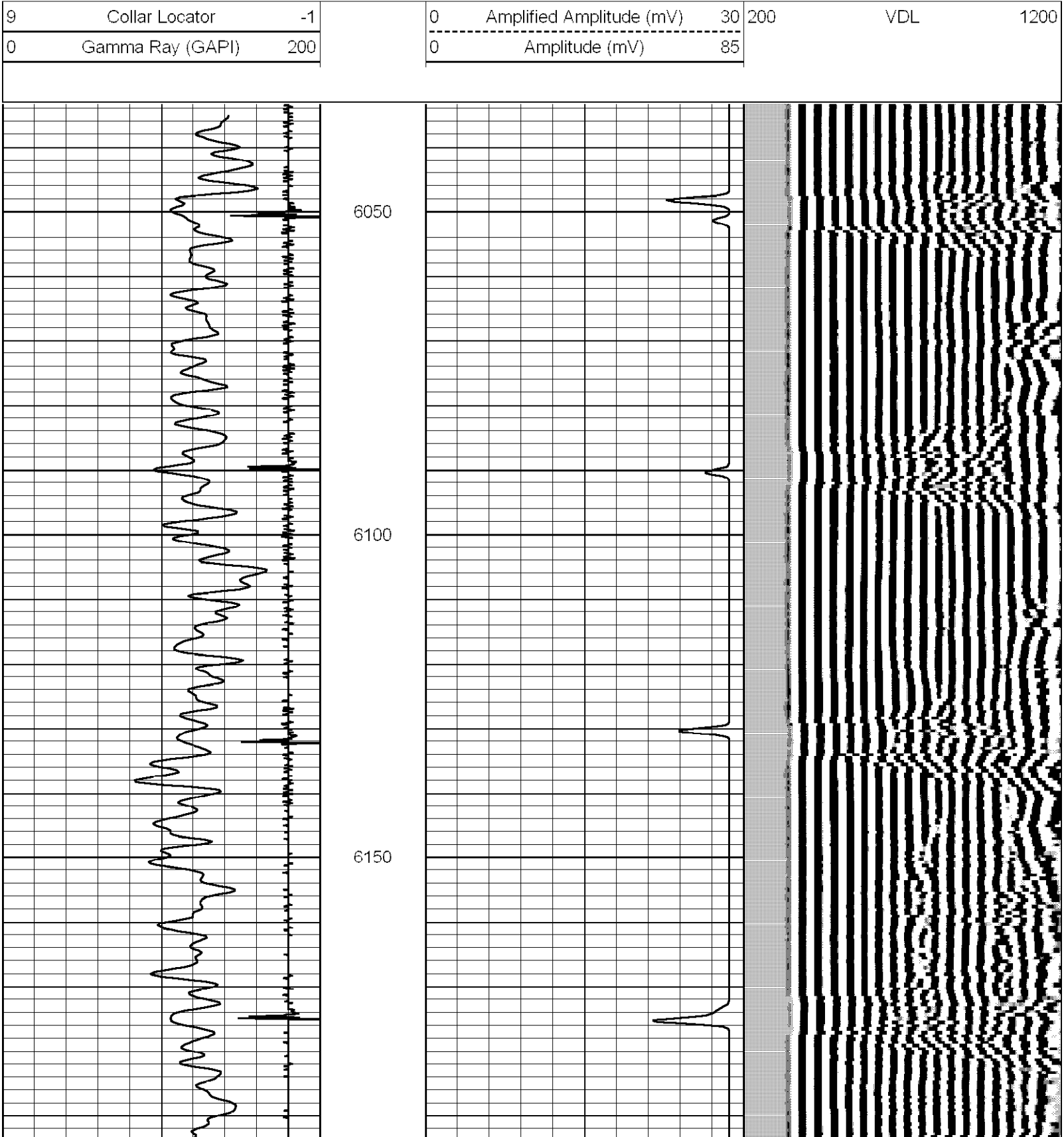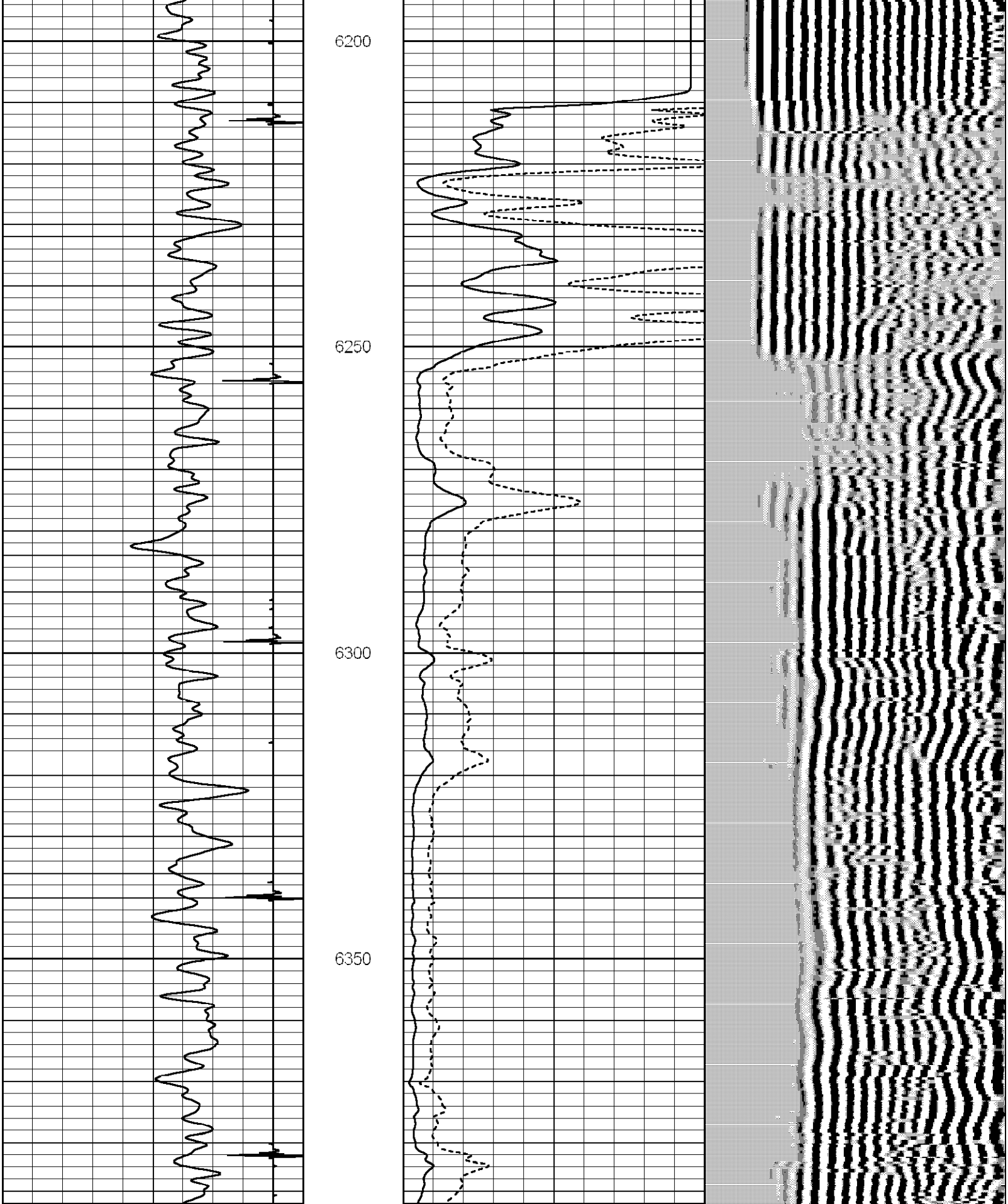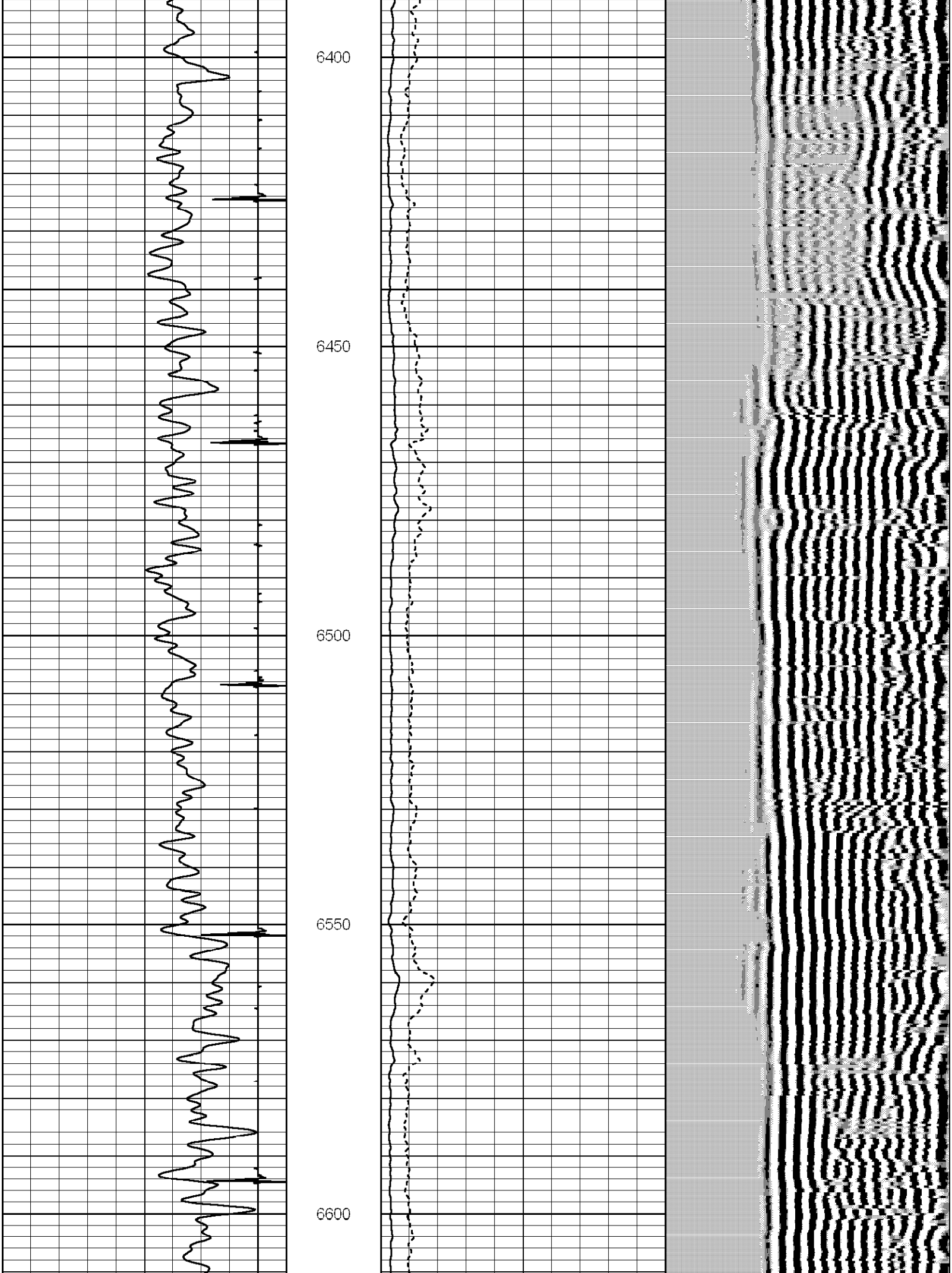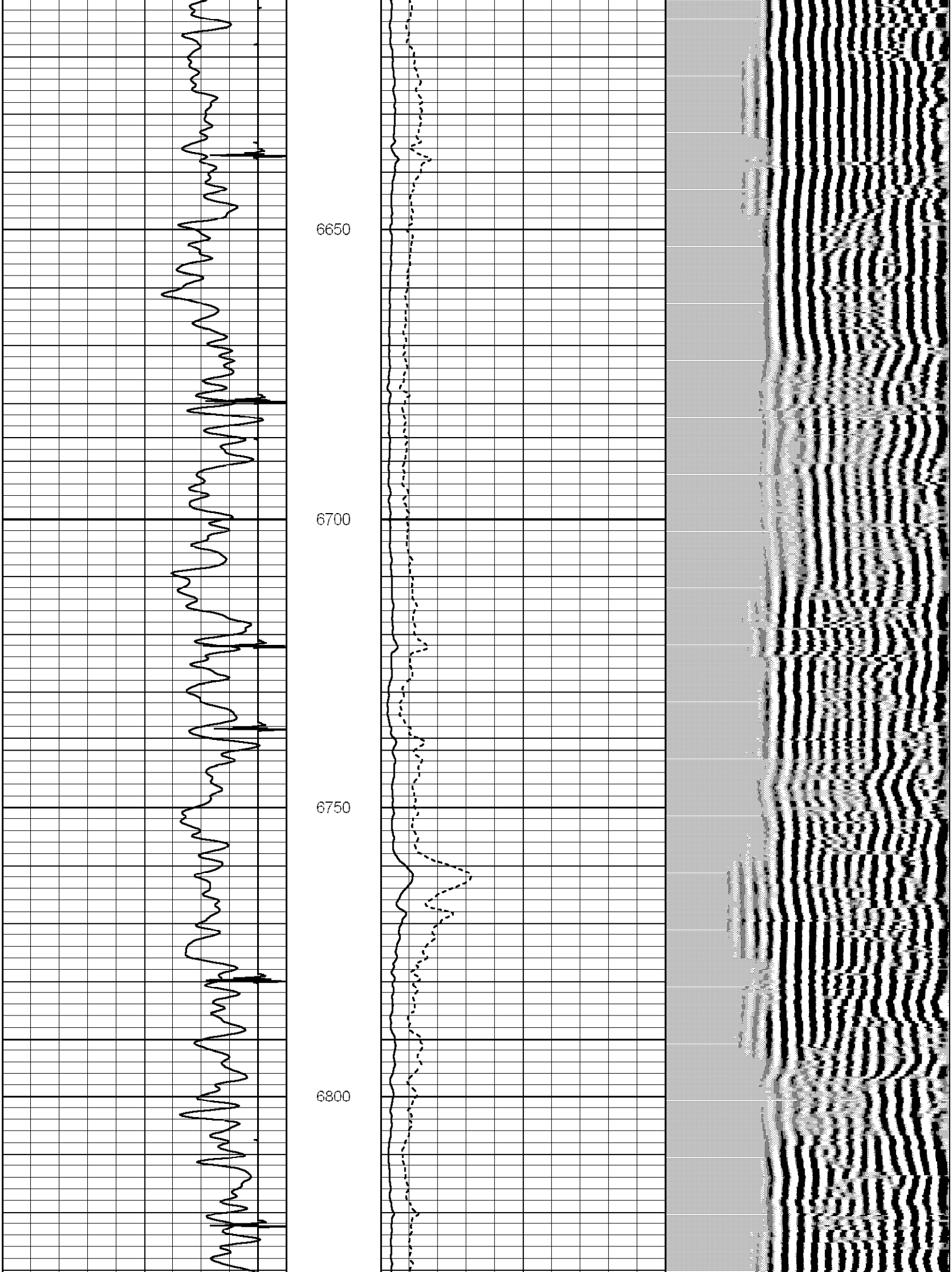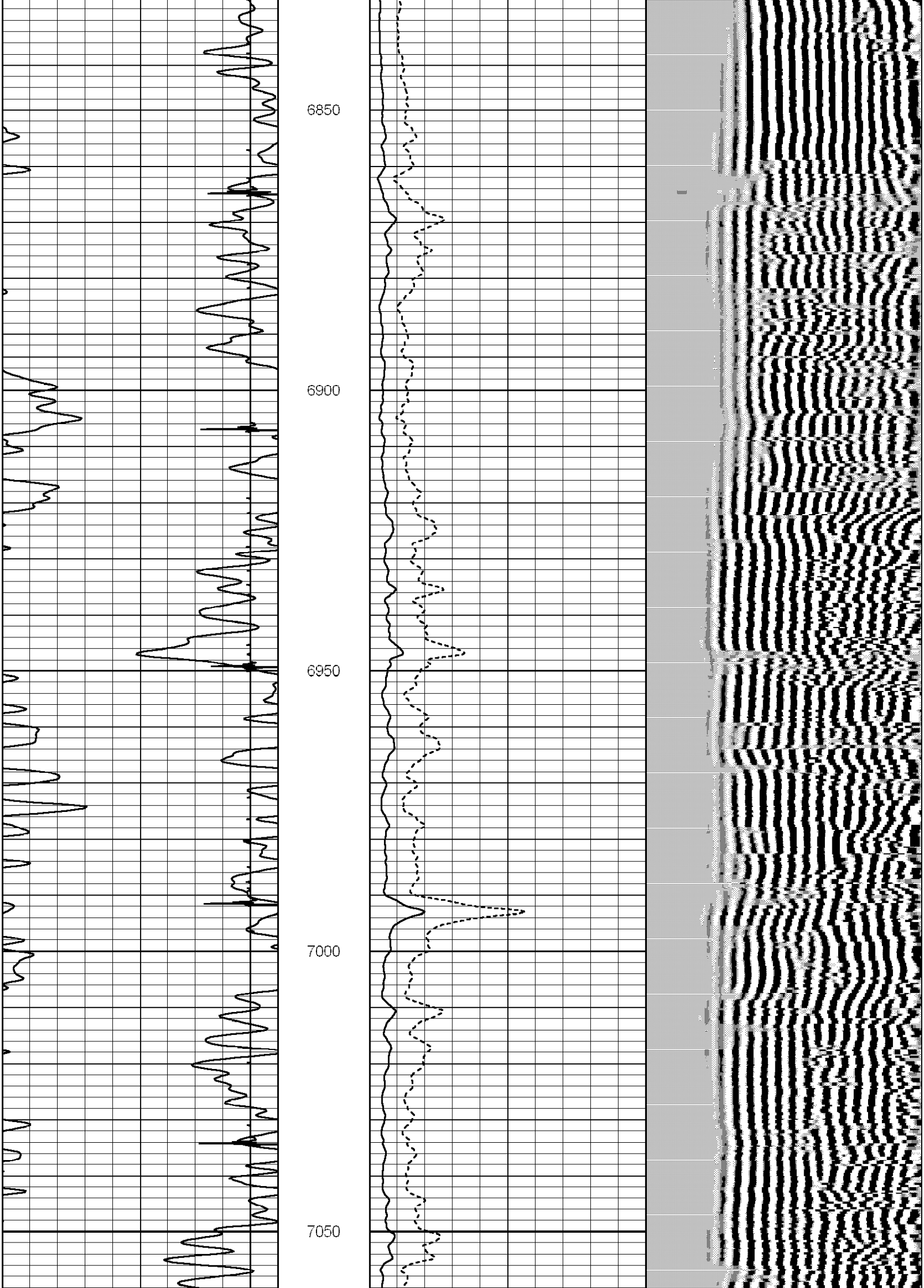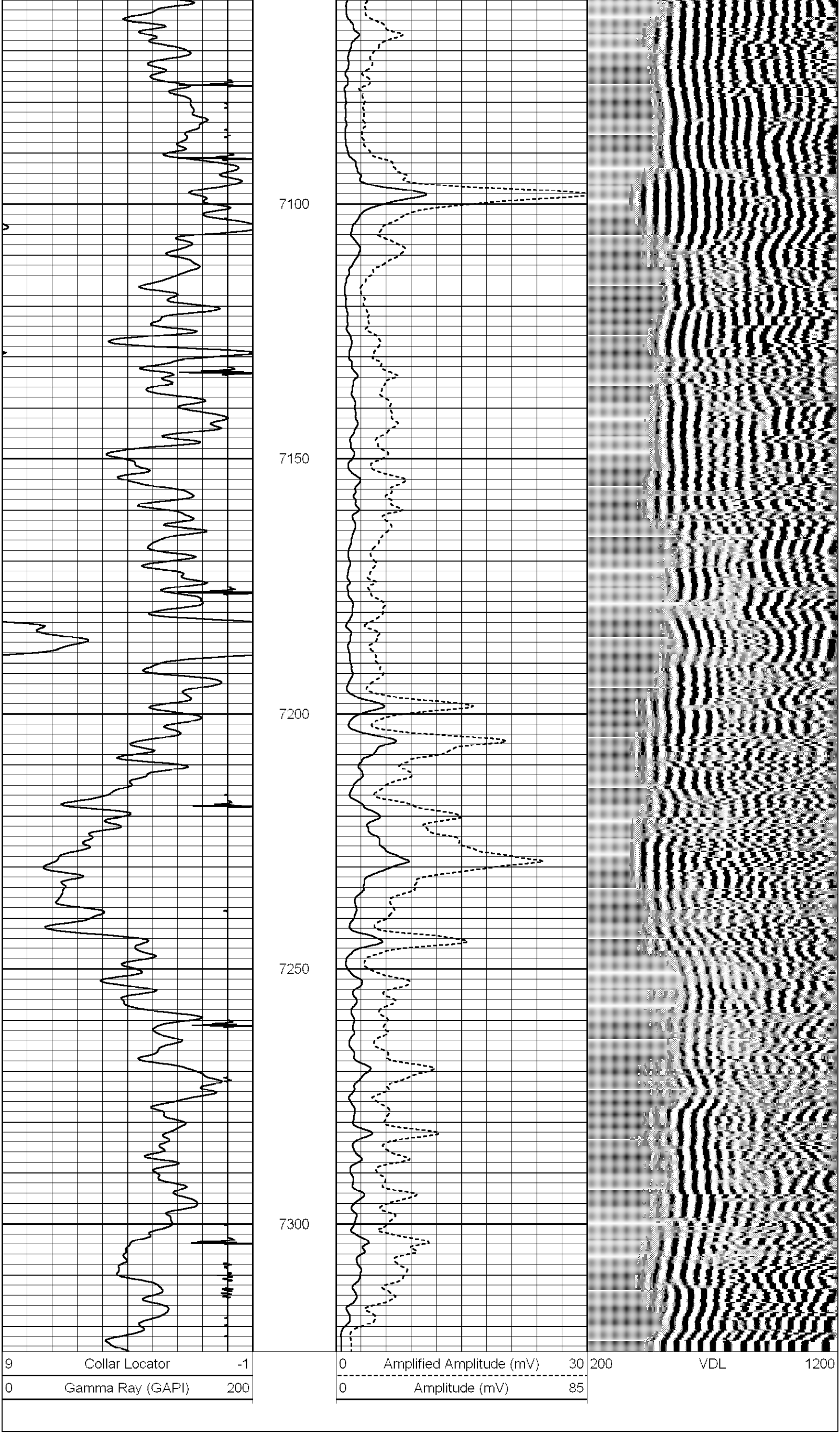Database File:	grt western 27-34.db
Dataset Pathname:	pass3
Presentation Format:	scbl_dr
Dataset Creation:	Thu May 24 15:56:19 2007 by Log Std Casedhole 06120
Charted by:	Depth in Feet scaled 1:240