Cement Bond Log
Gamma Ray C C L
V D L

Company Citation Oil and Gas
Well Sindt # 14-8
Field Padroni
County Logan
State Colo

Company	Citation Oil and Gas
Well	Sindt #14-H
Field	Padroni
County	Logan
State	Colo

Location

Other Services

Permanent Datum	Elevation	Elevation
Log Measured From		K.B.
Drilling Measured From		D.F. G.L.

Date	Sept 24 2007		
Run Number	One		
Depth Driller			
Depth Logger	5105		
Bottom Logged Interval	5103		
Top Log Interval	3290		
Casing Size	7.00		
Type Fluid	Water		
Density / Viscosity			
Max. Recorded Temp.			
Estimated Cement Top	3460	Uncorrected	
Time Well Ready	Portable Mast		
Time Logger on Bottom			
Equipment Number	T5	2.75 Tool 2	
Location	Platteville		
Recorded By	K. Monaghan		
Witnessed By	G. Collins		

Borehole Record				Tubing Record			
Run Number	Bit	From	To	Size	Weight	From	To

Casing Record	Size	Wgt/Ft	Top	Bottom
Surface String				
Prot. String				
Production String	7.00		Surface	
Liner				

<<< Fold Here >>>

All interpretations are opinions based on inferences from electrical or other measurements and we cannot and do not guarantee the accuracy or correctness of any interpretation, and we shall not, except in the case of gross or willful negligence on our part, be liable or responsible for any loss, costs, damages, or expenses incurred or sustained by anyone resulting from any interpretation made by any of our officers, agents or employees. These interpretations are also subject to our general terms and conditions set out in our current Price Schedule.

Comments

Database File: cblsent 14-8.db
Dataset Pathname: pass11
Presentation Format: nuexbond
Dataset Creation: Mon Sep 24 16:02:07 2007 by Log Std Casedhole 07051
Charted by: Depth in Feet scaled 1:240

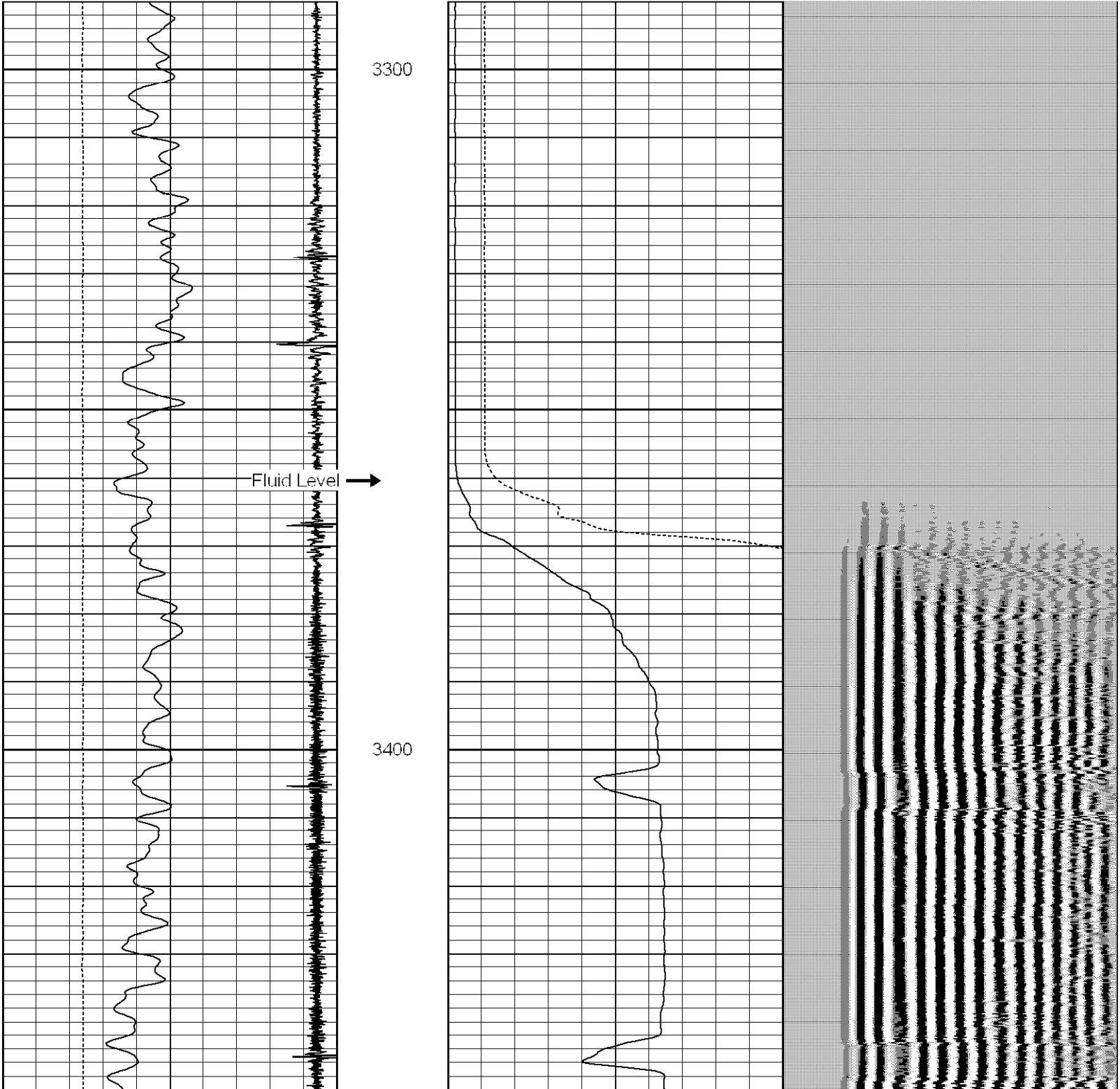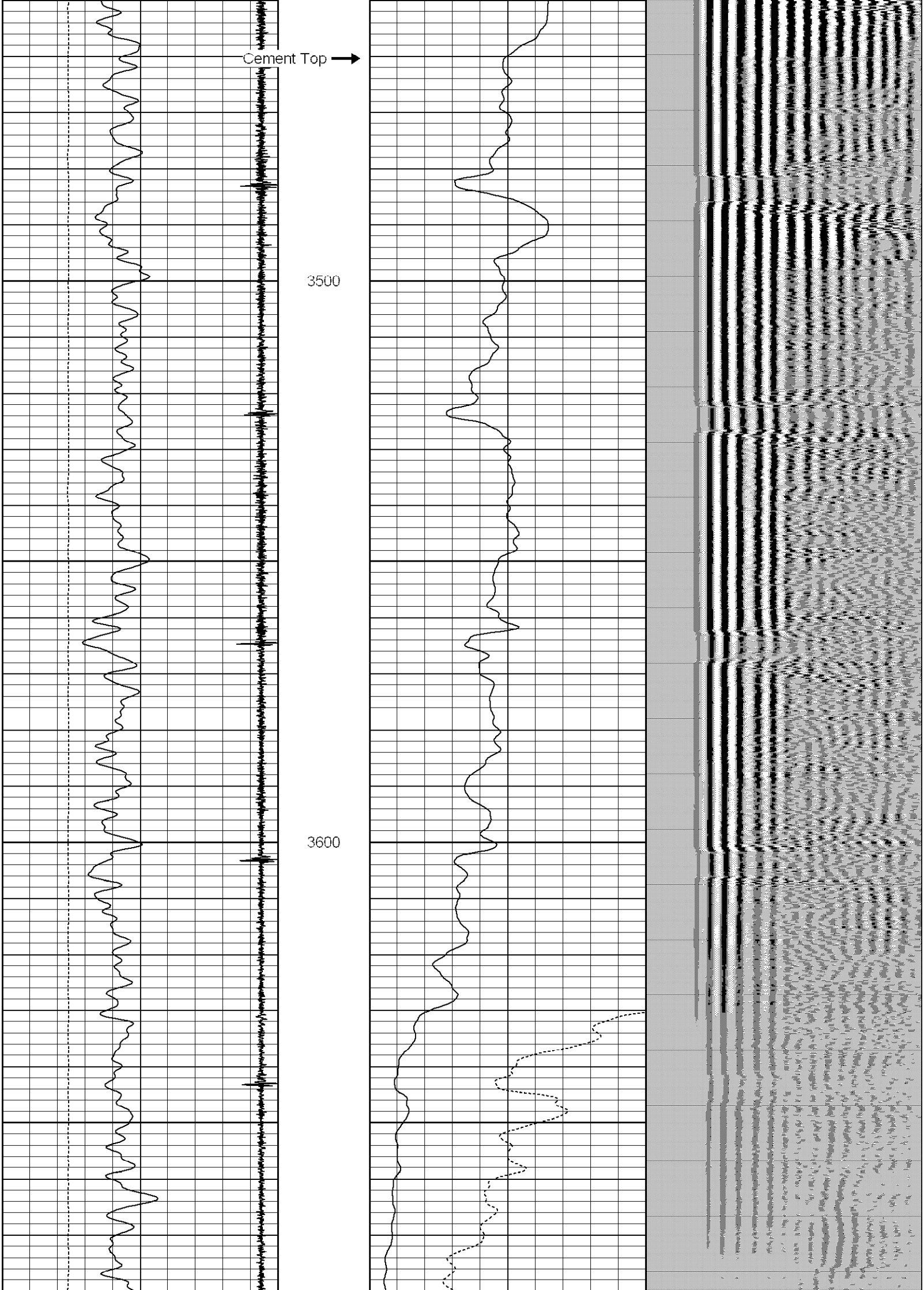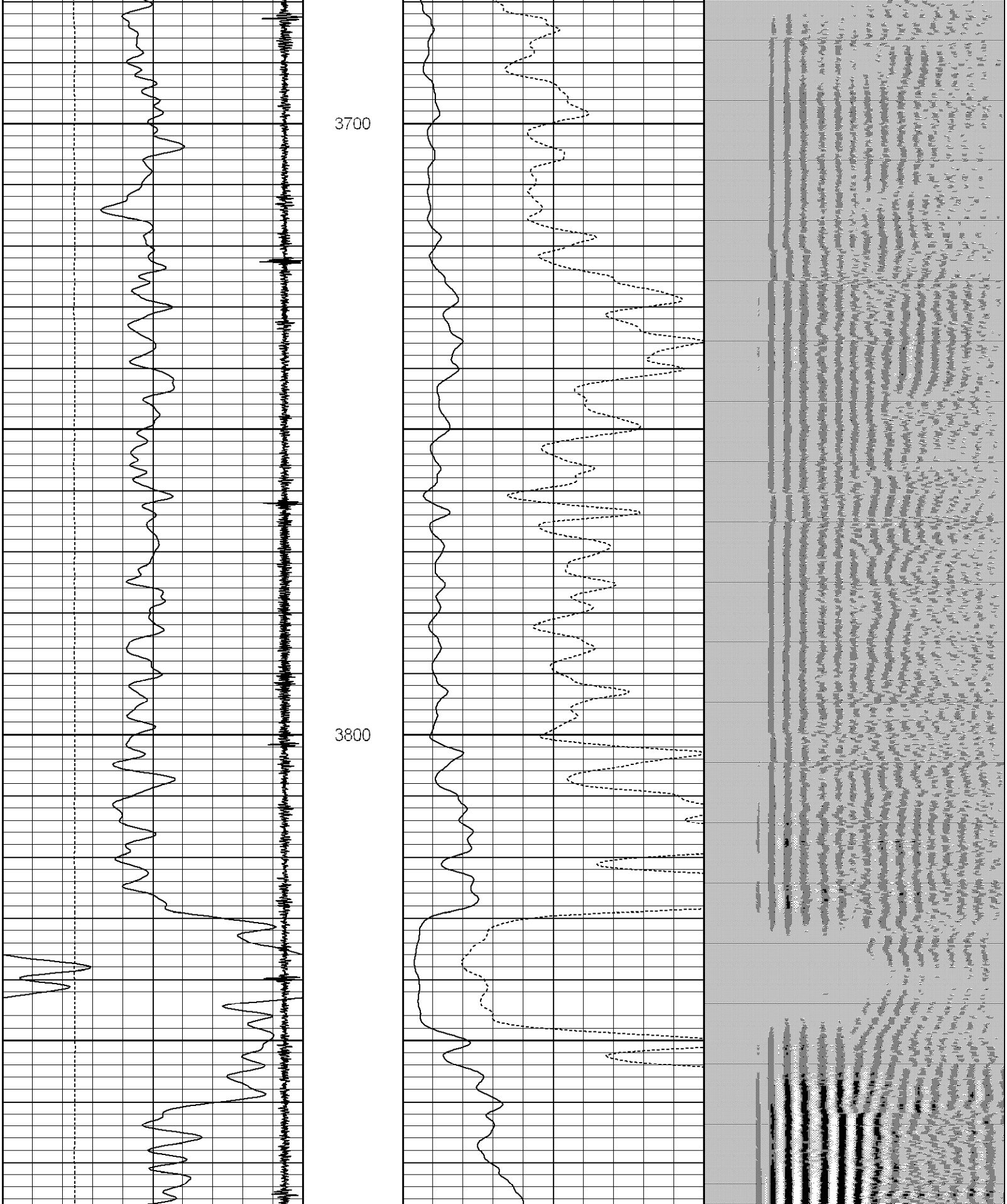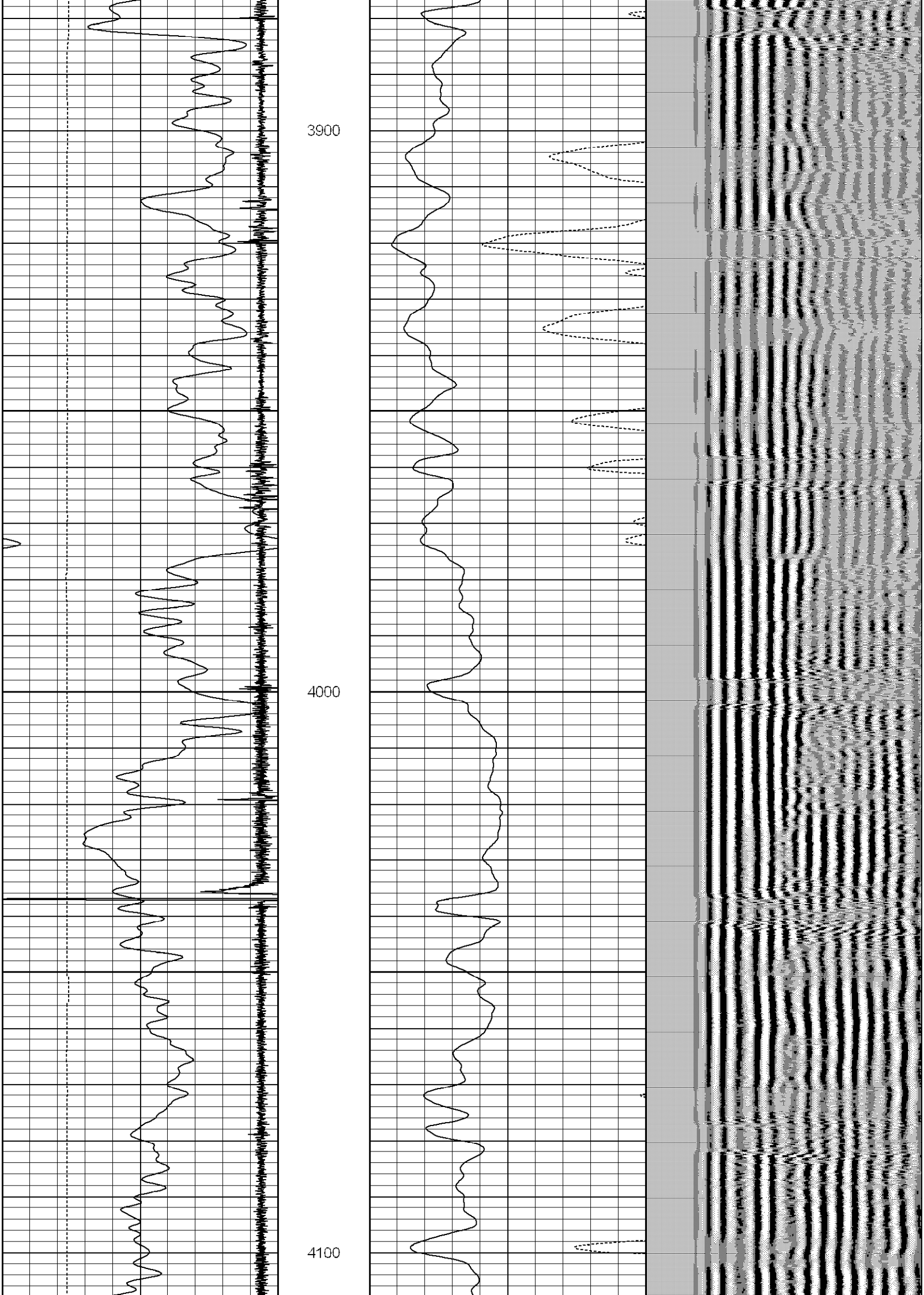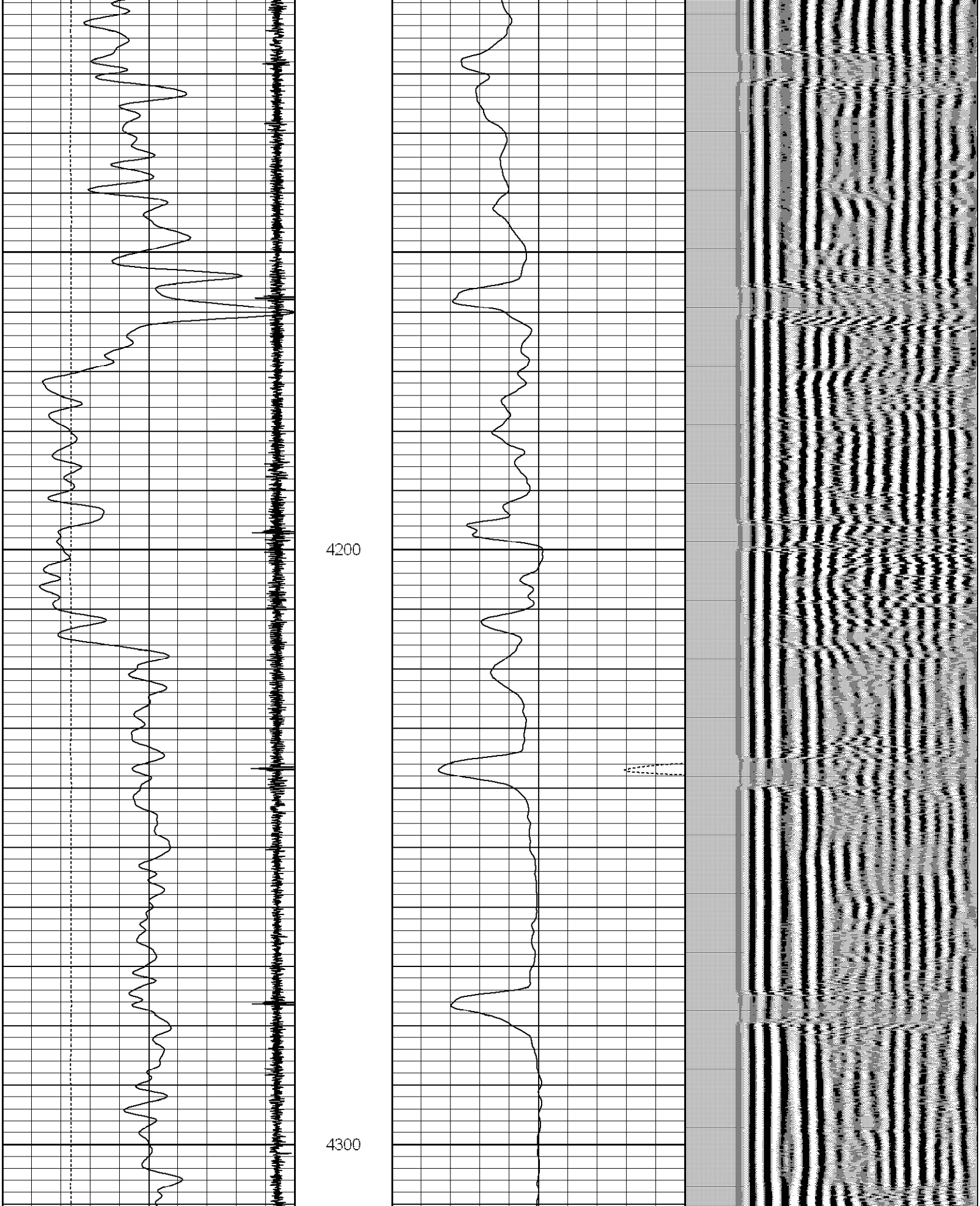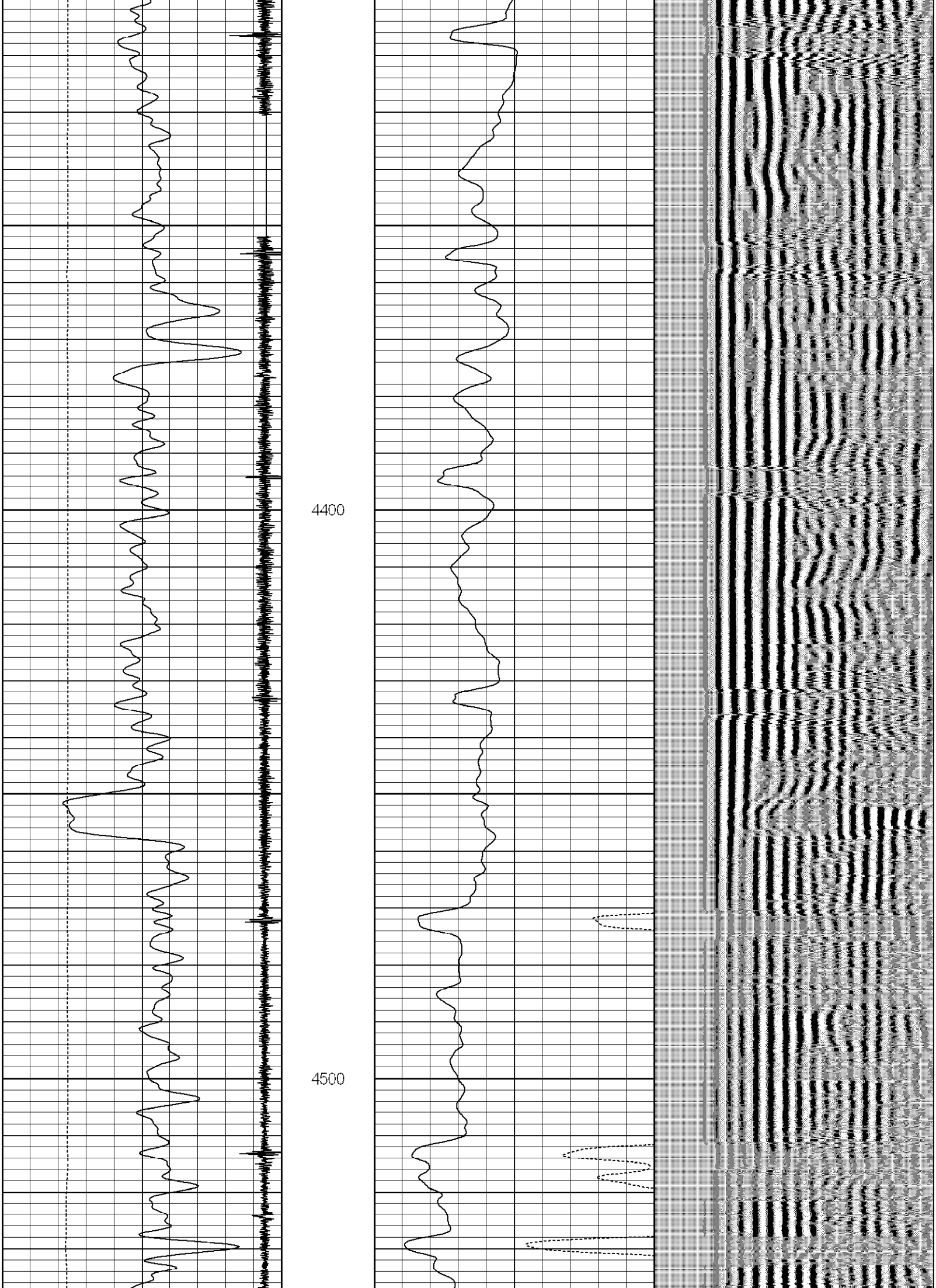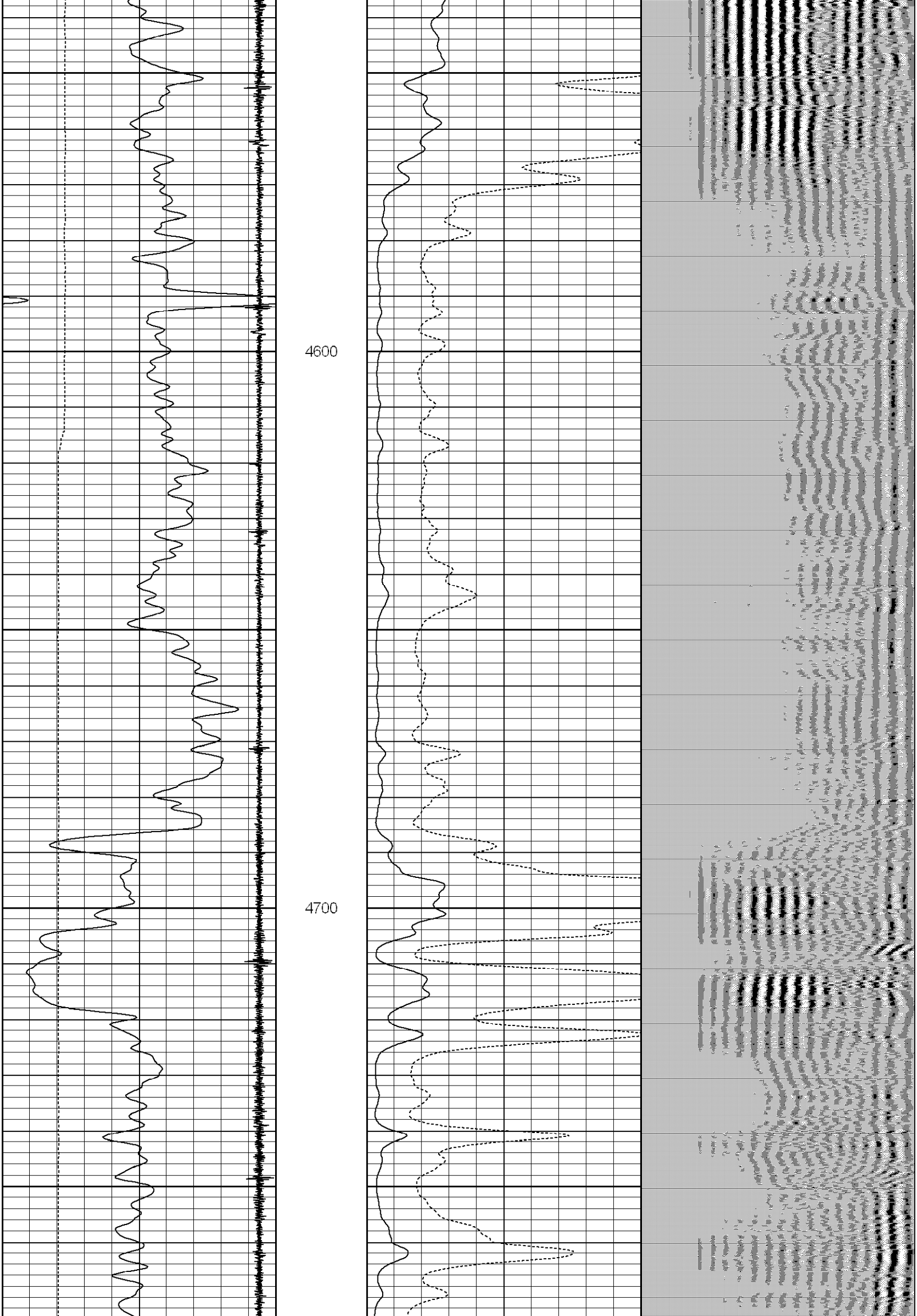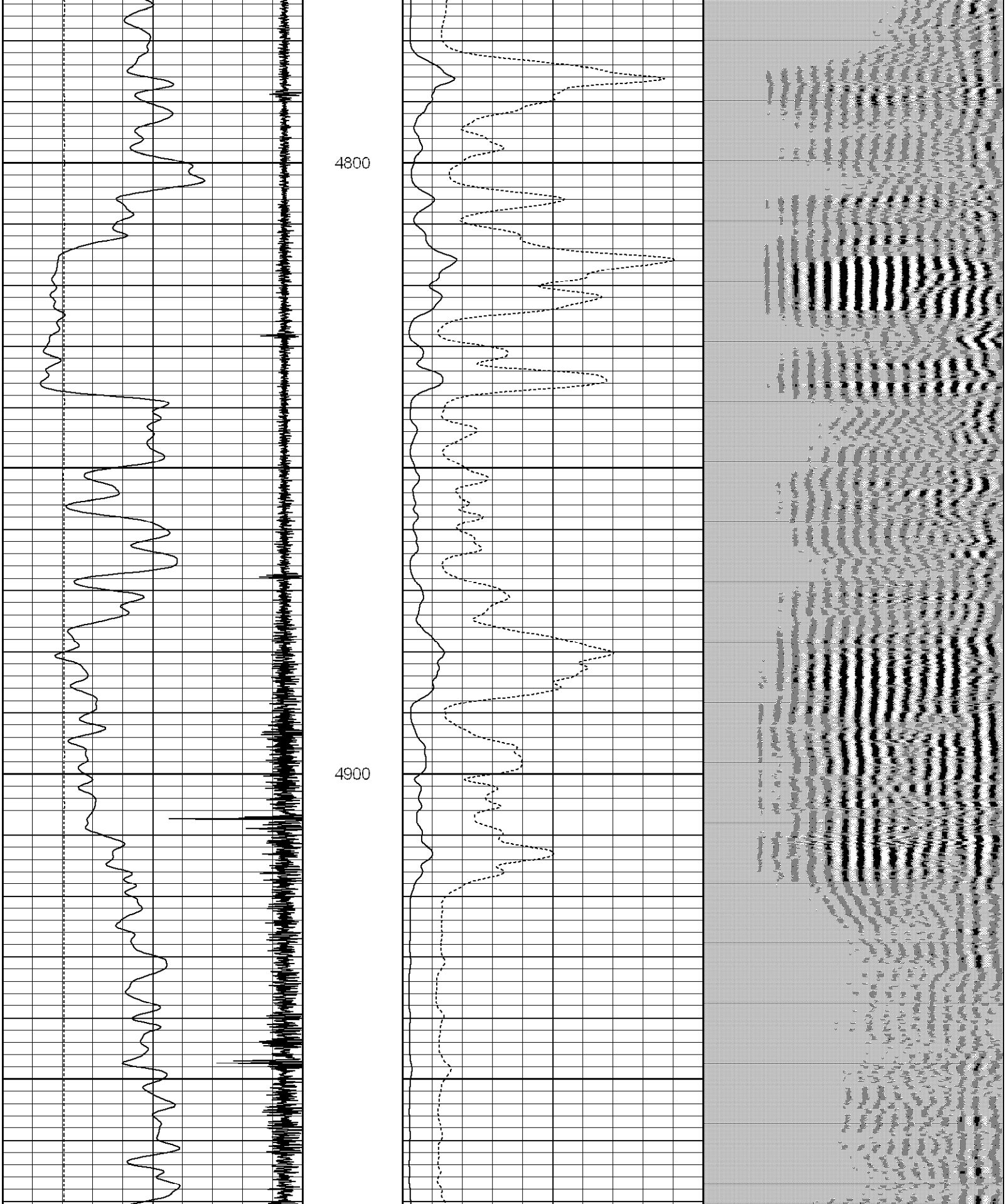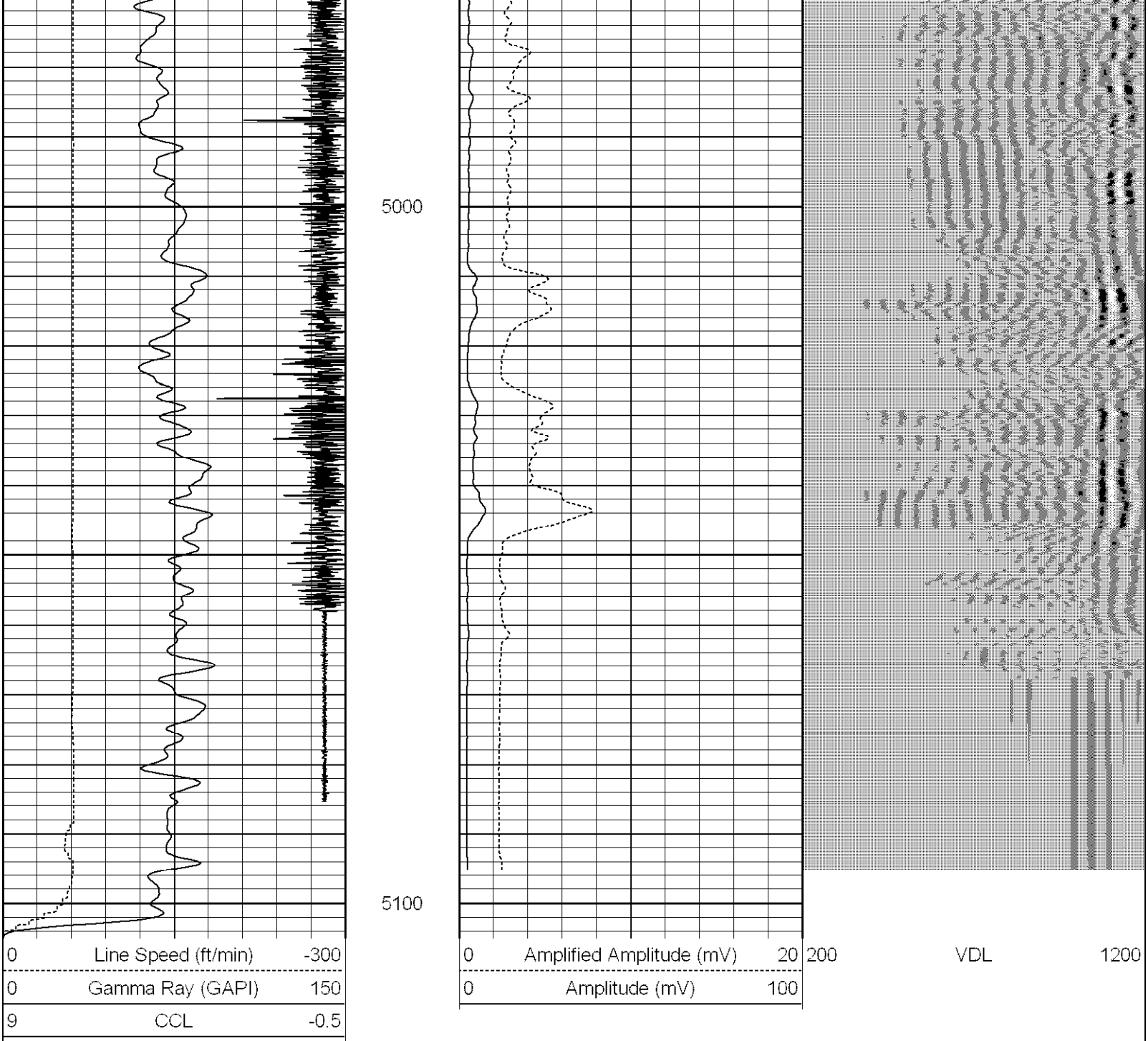0	Line Speed (ft/min)	-300	0	Amplified Amplitude (mV)	20	200	VDL	1200
0	Gamma Ray (GAPI)	150	0	Amplitude (mV)	100			
9	CCL	-0.5