

BLANCO

Geological Services LLC

Scale 1:240 (5"=100') Imperial

Well Name: Mitotes Lake 24-15
Location: SE/SW Sec 15 T31S R66W
Licence Number: 05-071-08396-00
Spud Date: 8/01/05
Surface Coordinates: 960 FSL 1916 FWL

Region: Purgatoire River
Drilling Completed: 8/03/05

Bottom Hole Coordinates:

Ground Elevation (ft): 7104' K.B. Elevation (ft): 7108'
Logged Interval (ft): 750' To: 2160' Total Depth (ft): 2160'
Formation: Raton / Vermejo / Trinidad
Type of Drilling Fluid: Air/Mist, Mud Motor

Printed by STRIP.LOG from WellSight Systems 1-800-447-1534 www.WellSight.com

OPERATOR

Company: Pioneer Natural Resources USA Inc.
Address: 1401 17th street Suite 1200
Denver CO 80202

GEOLOGIST

Name: Robert Wick
Company: BLANCO Geological Services LLC
Address: 806 Robinson
Trinidad CO 81082
(719) 846-3364

Rig

Pense #18

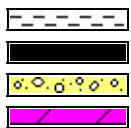
Comments

8 5/8" #24 Surface Casing set to 752.65 ft


ROCK TYPES



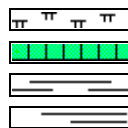
Anhy
Bent
Brec
Cht



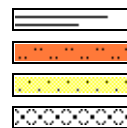
Clyst
Coal
Congl
Dol



Gyp
Igne
Lmst
Meta



Mrlst
Salt
Shale
Shcol



Shgy
Sltst
Ss
Till

BS	Boundst
C	Chalky
CX	CryxIn
E	Earthy
FX	FinexIn
GS	Grainst
L	Lithogr
MX	MicroxIn
MS	Mudst
PS	Packst
WS	Wackest

Rft
Sidewall
Srfcsg

