

1625 Broadway
Suite 2000
Denver, CO 80202

Tel: 303.228.4000
Fax: 303.228.4280
www.nobleenergyinc.com



January 19th, 2010

Colorado Oil and Gas Conservation Commission
The Chancery Building
1120 Lincoln Street, Suite 801
Denver, CO 80203

Attn: Mr. David Neslin, Director

RE: **Request to the Director for 318A.a Surface Location Exception (Outside 318A Drilling Window)**
ARD C06-21D
Codell/Niobrara New Drill
Township 4 North, Range 64 West, 6th P.M.
Section 6: SENW: 2040' FNL & 1965' FWL (Surface Location)
Weld County, Colorado

Mr. Neslin:

Noble Energy Inc. (NEI) is planning to drill the above mentioned well to the Codell/Niobrara formations

The surface location of NEI's proposed well has been staked outside of the 318Aa drilling window. The location is being permitted as an exception location. NEI has obtained written permission contained in a waiver from the surface owner.

Thank you for your attention to the enclosed. Noble respectfully requests that the COGCC review the enclosed information and approve the requested exception location waivers and Application for Permit to Drill the captioned well.

Respectfully,

A handwritten signature in blue ink that reads 'Kate Miller'.

Kate Miller
Regulatory Analyst
Noble Energy Inc.



Robert
Bram/Denver/NobleEnergy/S
amedan

01/15/2010 11:20 AM

To Kate Shirley/Denver/NobleEnergy/Samedan@Samedan
cc
bcc
Subject Ard C06-21D

Kate,

Everyone agreed via e-mail per attachments below EXCEPT the Estate of Richard Haines and they have not responded. Petro-Canada never returned the original letter but agreed as attached. Thank you for following up.

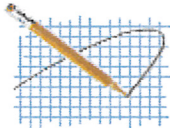
R-

Robert J. Bram
Senior Land Negotiator
Direct 303.228.4367
Fax 303.228.4285
rbram@nobleenergyinc.com



----- Forwarded by Robert Bram/Denver/NobleEnergy/Samedan on 01/15/2010 11:18 AM -----

6-Konica-45-C



01/15/2010 11:06 AM

Please respond to
6-Konica-45-C

To rbram@nobleenergyinc.com
cc
Subject Message from 1415-KMBT_C450



S1415-KMBT_10011511060.pdf



"Jerry Rubinstein"
<jhr@miaminc.com>
01/11/2010 05:54 PM

To <RBram@nobleenergyinc.com>
cc
bcc
Subject RE: Ard C06-21D

Approved

Jerry Rubinstein
805-705-4050

From: RBram@nobleenergyinc.com [mailto:RBram@nobleenergyinc.com]
Sent: Monday, January 11, 2010 1:00 PM
To: bill.gonzalez@anadarko.com; choffman2@mindspring.com; mgillman@suncor.com;
kkrattenmaker@jwooperating.com; jhr@miaminc.com
Subject: Ard C06-21D

Ladies and Gentlemen,

By letter dtd. November 5, 2009, Noble Energy, Inc. requested approval of the 20-day notice for the Ard C06-21D well to be drilled in the second quarter of 2010. This well is located in T4N-R64W-Sec. 6: center of section (bhl). The letter contained one inaccuracy to which Noble Energy, Inc. hereby requests your acceptance in order to avoid issuing new 20-day letters.


On page 1 of the letter, the spacing unit was described as being the SW/4NE/4, SE/4NW/4, NE/4SW/4 & NW/4SE/4 of Sec. 21 instead of Sec. 6. The plats, reference description, surface and bottomhole footages and approval signature block were all correct in describing Sec. 6. Formations have not changed.

Please let this e-mail serve as correction for the spacing unit to be in Section 6. If this meets with your approval, please reply to this e-mail with a quick "Approved" which will be attached to your previously approved 20-day notice and submitted to the COGCC.

Thank you for your help in this matter. If you have any questions or comments, please call.

Very truly yours,
NOBLE ENERGY, INC.

Robert J. Bram
Robert J. Bram
Senior Land Negotiator
Direct 303.228.4367
Fax 303.228.4285
rbram@nobleenergyinc.com





"Gonzalez, Bill"
<Bill.Gonzalez@anadarko.com>
m>

01/11/2010 05:11 PM

To <RBram@nobleenergyinc.com>

cc "Hook, Sharon" <Sharon.Hook@anadarko.com>

bcc

Subject RE: Ard C06-21D

Approved.

G. E. "Bill" Gonzalez, III

Landman I

Kerr-McGee Oil & Gas Onshore LP

(A wholly-owned subsidiary of Anadarko Petroleum Corporation)

1099 18th Street

Denver, CO 80202

720-929-6544 (direct)

720-929-7544 (fax)

Bill.Gonzalez@anadarko.com

From: RBram@nobleenergyinc.com [mailto:RBram@nobleenergyinc.com]

Sent: Monday, January 11, 2010 2:00 PM

To: Gonzalez, Bill; choffman2@mindspring.com; mgillman@suncor.com;
kkrattenmaker@jwoperating.com; jhr@miaminc.com

Subject: Ard C06-21D

Ladies and Gentlemen,

By letter dtd. November 5, 2009, Noble Energy, Inc. requested approval of the 20-day notice for the Ard C06-21D well to be drilled in the second quarter of 2010. This well is located in T4N-R64W-Sec. 6: center of section (bhl). The letter contained one inaccuracy to which Noble Energy, Inc. hereby requests your acceptance in order to avoid issuing new 20-day letters.

On page 1 of the letter, the spacing unit was described as being the SW/4NE/4, SE/4NW/4, NE/4SW/4 & NW/4SE/4 of Sec. 21 instead of Sec. 6. The plats, reference description, surface and bottomhole footages and approval signature block were all correct in describing Sec. 6. Formations have not changed.

Please let this e-mail serve as correction for the spacing unit to be in Section 6. If this meets with your approval, please reply to this e-mail with a quick "Approved" which will be attached to your previously approved 20-day notice and submitted to the COGCC.

Thank you for your help in this matter. If you have any questions or comments, please call.

Very truly yours,

NOBLE ENERGY, INC.

Robert J. Bram

Robert J. Bram
Senior Land Negotiator

Direct 303.228.4367

Fax 303.228.4285

rbram@nobleenergyinc.com



Anadarko Confidentiality Notice: This electronic transmission and any attached documents or other writings are intended only for the person or entity to which it is addressed and may contain information that is privileged, confidential or otherwise protected from disclosure. If you have received this communication in error, please immediately notify sender by return e-mail and destroy the communication. Any disclosure, copying, distribution or the taking of any action concerning the contents of this communication or any attachments by anyone other than the named recipient is strictly prohibited.



Chuck Hoffman
<choffman2@mindspring.com>

01/11/2010 02:13 PM

To RBram@nobleenergyinc.com

cc

bcc

Subject Re: Ard C06-21D

Approved

C. J. Hoffman

RBram@nobleenergyinc.com wrote:

Ladies and Gentlemen,

By letter dtd. November 5, 2009, Noble Energy, Inc. requested approval of the 20-day notice for the Ard C06-21D well to be drilled in the second quarter of 2010. This well is located in T4N-R64W-Sec. 6: center of section (bhl). The letter contained one inaccuracy to which Noble Energy, Inc. hereby requests your acceptance in order to avoid issuing new 20-day letters.

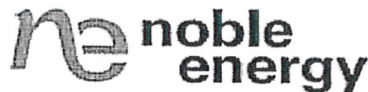
On page 1 of the letter, the spacing unit was described as being the SW/4NE/4, SE/4NW/4, NE/4SW/4 & NW/4SE/4 of Sec. 21 instead of Sec. 6. The plats, reference description, surface and bottomhole footages and approval signature block were all correct in describing Sec. 6. Formations have not changed.

Please let this e-mail serve as correction for the spacing unit to be in Section 6. If this meets with your approval, please reply to this e-mail with a quick "Approved" which will be attached to your previously approved 20-day notice and submitted to the COGCC.

Thank you for your help in this matter. If you have any questions or comments, please call.

Very truly yours,
NOBLE ENERGY, INC.

Robert J. Bram
Robert J. Bram
Senior Land Negotiator
Direct 303.228.4367
Fax 303.228.4285
rbram@nobleenergyinc.com





<kkkrattenmaker@jwooperating.com>

01/11/2010 02:06 PM

To <RBram@nobleenergyinc.com>

cc

bcc

Subject RE: Ard C06-21D

Approved.

From: RBram@nobleenergyinc.com [mailto:RBram@nobleenergyinc.com]
Sent: Monday, January 11, 2010 2:00 PM
To: bill.gonzalez@anadarko.com; choffman2@mindspring.com; mgillman@suncor.com; Kelly Krattenmaker; jhr@miaminc.com
Subject: Ard C06-21D

Ladies and Gentlemen,

By letter dtd. November 5, 2009, Noble Energy, Inc. requested approval of the 20-day notice for the Ard C06-21D well to be drilled in the second quarter of 2010. This well is located in T4N-R64W-Sec. 6: center of section (bhl). The letter contained one inaccuracy to which Noble Energy, Inc. hereby requests your acceptance in order to avoid issuing new 20-day letters.

On page 1 of the letter, the spacing unit was described as being the SW/4NE/4, SE/4NW/4, NE/4SW/4 & NW/4SE/4 of Sec. 21 instead of Sec. 6. The plats, reference description, surface and bottomhole footages and approval signature block were all correct in describing Sec. 6. Formations have not changed.

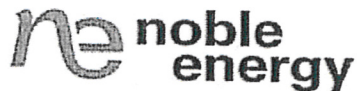
Please let this e-mail serve as correction for the spacing unit to be in Section 6. If this meets with your approval, please reply to this e-mail with a quick "Approved" which will be attached to your previously approved 20-day notice and submitted to the COGCC.

Thank you for your help in this matter. If you have any questions or comments, please call.

Very truly yours,
NOBLE ENERGY, INC.

Robert J. Bram

Robert J. Bram
Senior Land Negotiator
Direct 303.228.4367
Fax 303.228.4285
rbram@nobleenergyinc.com





"Gillman, Mari"
<mgillman@suncor.com>

01/11/2010 02:15 PM

To "RBram@nobleenergyinc.com"
<RBram@nobleenergyinc.com>,
"bill.gonzalez@anadarko.com"

cc

bcc

Subject RE: Ard C06-21D

Robert-

No problem, PCR approves of the correction to the description of the spacing unit as described below.

Mari S. Gillman
Regional Landman
Petro-Canada Resources (USA) Inc.
A Suncor Energy Business
303-350-1179 - Phone
303-297-7708 Fax
mgillman@suncor.com

From: RBram@nobleenergyinc.com [mailto:RBram@nobleenergyinc.com]
Sent: Monday, January 11, 2010 2:00 PM
To: bill.gonzalez@anadarko.com; choffman2@mindspring.com; Gillman, Mari;
kkrattenmaker@jwooperating.com; jhr@miaminc.com
Subject: Ard C06-21D

Ladies and Gentlemen,

By letter dtd. November 5, 2009, Noble Energy, Inc. requested approval of the 20-day notice for the Ard C06-21D well to be drilled in the second quarter of 2010. This well is located in T4N-R64W-Sec. 6: center of section (bhl). The letter contained one inaccuracy to which Noble Energy, Inc. hereby requests your acceptance in order to avoid issuing new 20-day letters.

On page 1 of the letter, the spacing unit was described as being the SW/4NE/4, SE/4NW/4, NE/4SW/4 & NW/4SE/4 of Sec. 21 instead of Sec. 6. The plats, reference description, surface and bottomhole footages and approval signature block were all correct in describing Sec. 6. Formations have not changed.

Please let this e-mail serve as correction for the spacing unit to be in Section 6. If this meets with your approval, please reply to this e-mail with a quick "Approved" which will be attached to your previously approved 20-day notice and submitted to the COGCC.

Thank you for your help in this matter. If you have any questions or comments, please call.

Very truly yours,
NOBLE ENERGY, INC.

Robert J. Bram

Robert J. Bram
Senior Land Negotiator
Direct 303.228.4367
Fax 303.228.4285
rbram@nobleenergyinc.com



This email and its contents are private and confidential, for the sole use of the addressees. If you are not an intended recipient, copying, forwarding or other distribution of this email or its contents by any means is prohibited. If you believe that you received this email in error please notify the original sender immediately.

Petro-Canada is a Suncor Energy business.

Ce courriel et son contenu sont privés et confidentiels, et sont destinés à l'usage exclusif des destinataires. Si vous n'êtes pas le destinataire prévu, toute reproduction, transfert ou autre forme de diffusion de ce courriel ou de son contenu par quelque moyen que ce soit est interdit. Si vous croyez avoir reçu ce courriel par erreur, veuillez en aviser l'expéditeur original immédiatement.

Petro-Canada est une entreprise de Suncor Énergie.

This email and its contents are private and confidential, for the sole use of the addressees. If you are not an intended recipient, copying, forwarding or other distribution of this email or its contents by any means is prohibited. If you believe that you received this email in error please notify the original sender immediately.

Petro-Canada is a Suncor Energy business.

Ce courriel et son contenu sont privés et confidentiels, et sont destinés à l'usage exclusif des destinataires. Si vous n'êtes pas le destinataire prévu, toute reproduction, transfert ou autre forme de diffusion de ce courriel ou de son contenu par quelque moyen que ce soit est interdit. Si vous croyez avoir reçu ce courriel par erreur, veuillez en aviser l'expéditeur original immédiatement.

Petro-Canada est une entreprise de Suncor Énergie.

November 5, 2009

**CERTIFIED MAIL
RETURN RECEIPT REQUESTED**

ARTICLE # 7008 3230 0001 8978 0437

Haines Oilfield Services
Attn: Ms. Mary Lou Haines
P.O. Box 652
Hominy, OK 74035-2017

RE: Notice of 318A.e. Well Proposal
Codell/Niobrara: New Well
WELL NAME: Ard C06-21D
Township 4 North, Range 64 West
Section 6: SW/4NE/4 (BHL)
Weld County, Colorado

Dear Ms. Haines:

Noble Energy, Inc. ("Noble") intends to propose, drill and operate the referenced well pursuant to paragraph 6 of Rule 318A.e., Order 1R-100 of the Colorado Oil and Gas Conservation Commission ("COGCC"). Attached for your information is a plat representing this proposal.

Additional information for this well:

(1) **Wellbore Spacing Unit**

The wellbore spacing unit will be comprised of the SW/4NE/4, SE/4NW/4, NE/4SW/4, and NW/4SE/4 of Section 21, in T4N, R64W, 6th P.M., as depicted on the enclosed plat. The working interests attributable to the Codell/Niobrara formations in the contributing 40 acre quarter-quarter sections will be utilized to determine the interests of the parties in the proposed 160 acre spacing unit for this well. It appears that you own a working interest in the proposed wellbore spacing unit for this well.

(2) **Target Formations**

This well will be drilled to a total depth to sufficiently test the Codell/Niobrara formations.

(3) **Surface and Bottomhole Locations**

SHL: 2040' FNL, 1965' FWL, Section 6, T4N, R64W, 6th P.M.
BHL: 2547' FNL, 2526' FEL, Section 6, T4N, R64W, 6th P.M.

(4) **Anticipated Spud Date**

2nd Quarter, 2010

(5) **Request for Title Information**

In order to facilitate the rendering of a full title opinion, please provide copies of any title opinions, updates and JIB/Rev deck materials for the referenced spacing unit in your possession to Noble.


Pursuant to the aforementioned rule, you have twenty (20) days from your receipt of this notice to object to this proposal. In the event you do not respond to this notice or enter an objection within the established time period, the proposed 160 acre spacing unit set forth herein shall be established. **However, should you have no objection to this proposal, please so indicate by signing in the space provided below and returning to Noble as soon as possible.** Your cooperation in this matter is greatly appreciated so that Noble may timely continue the permitting process for this well.

A formal well proposal, including Noble's proposed AFE and JOA will be forthcoming under separate cover.

Thank you for your timely consideration and response to this proposal. Please call me at 303-228-4367 if you have any questions.

Very truly yours,

NOBLE ENERGY, INC.



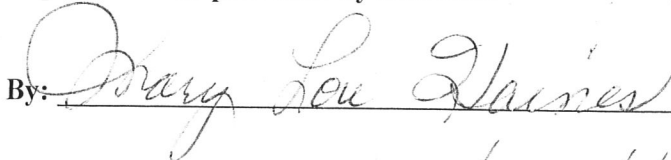
Robert J. Bram
Senior Land Negotiator

RJB:mw

Enclosures

HAINES OILFIELD SERVICES:

Pursuant to paragraph 6 of Rule 318A.e., Order 1R-100 of the Colorado Oil and Gas Conservation Commission, the undersigned has received notice from Noble Energy, Inc. ("Noble") of its intention to drill and operate the Ard C06-21D well in Section 6, T4N, R64W, Weld County, Colorado and the undersigned hereby waives the twenty (20) day notice requirement as provided by said rule.

By: 

Printed Name: MARY LOU HAINES

Date: 11-12-09

November 5, 2009

**CERTIFIED MAIL
RETURN RECEIPT REQUESTED**

ARTICLE # 7008 3230 0001 8978 0466

Hoffman Management Company
Attn: Mr. Chuck Hoffman
1140 Adams Street, Suite 100
Kansas City, KS 66103-1300

RE: Notice of 318A.e. Well Proposal
Codell/Niobrara: New Well
WELL NAME: **Ard C06-21D**
Township 4 North, Range 64 West
Section 6: SW/4NE/4 (BHL)
Weld County, Colorado

Dear Mr. Hoffman:

Noble Energy, Inc. ("Noble") intends to propose, drill and operate the referenced well pursuant to paragraph 6 of Rule 318A.e., Order 1R-100 of the Colorado Oil and Gas Conservation Commission ("COGCC"). Attached for your information is a plat representing this proposal.

Additional information for this well:

(1) **Wellbore Spacing Unit**

The wellbore spacing unit will be comprised of the SW/4NE/4, SE/4NW/4, NE/4SW/4, and NW/4SE/4 of Section 21, in T4N, R64W, 6th P.M., as depicted on the enclosed plat. The working interests attributable to the Codell/Niobrara formations in the contributing 40 acre quarter-quarter sections will be utilized to determine the interests of the parties in the proposed 160 acre spacing unit for this well. It appears that you own a working interest in the proposed wellbore spacing unit for this well.

(2) **Target Formations**

This well will be drilled to a total depth to sufficiently test the Codell/Niobrara formations.

(3) **Surface and Bottomhole Locations**

SHL: 2040' FNL, 1965' FWL, Section 6, T4N, R64W, 6th P.M.
BHL: 2547' FNL, 2526' FEL, Section 6, T4N, R64W, 6th P.M.

(4) **Anticipated Spud Date**

2nd Quarter, 2010

(5) **Request for Title Information**

In order to facilitate the rendering of a full title opinion, please provide copies of any title opinions, updates and JIB/Rev deck materials for the referenced spacing unit in your possession to Noble.

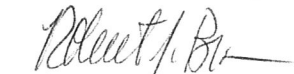
Pursuant to the aforementioned rule, you have twenty (20) days from your receipt of this notice to object to this proposal. In the event you do not respond to this notice or enter an objection within the established time period, the proposed 160 acre spacing unit set forth herein shall be established. **However, should you have no objection to this proposal, please so indicate by signing in the space provided below and returning to Noble as soon as possible.** Your cooperation in this matter is greatly appreciated so that Noble may timely continue the permitting process for this well.

A formal well proposal, including Noble's proposed AFE and JOA will be forthcoming under separate cover.

Thank you for your timely consideration and response to this proposal. Please call me at 303-228-4367 if you have any questions.

Very truly yours,

NOBLE ENERGY, INC.




Robert J. Bram
Senior Land Negotiator

RJB:mw

Enclosures

HOFFMAN MANAGEMENT COMPANY:

Pursuant to paragraph 6 of Rule 318A.e., Order 1R-100 of the Colorado Oil and Gas Conservation Commission, the undersigned has received notice from Noble Energy, Inc. ("Noble") of its intention to drill and operate the Ard C06-21D well in Section 6, T4N, R64W, Weld County, Colorado and the undersigned hereby waives the twenty (20) day notice requirement as provided by said rule.

By: 

Printed Name: C. J. HOFFMAN

Date: 11-19-09

1625 Broadway
Suite 2200
Denver, Colorado 80202

Tel: 303.228.4000
Fax: 303.228.4280



November 5, 2009

**CERTIFIED MAIL
RETURN RECEIPT REQUESTED**

ARTICLE # 7008 3230 0001 8978 0428

Petro-Canada Resources (USA) Inc.
Attn: Ms. Mari Gillman
999 18th Street, Suite 600
Denver, CO 80202

RE: Notice of 318A.e. Well Proposal
Codell/Niobrara: New Well
WELL NAME: **Ard C06-21D**
Township 4 North, Range 64 West
Section 6: SW/4NE/4 (BHL)
Weld County, Colorado

Dear Mari:

Noble Energy, Inc. ("Noble") intends to propose, drill and operate the referenced well pursuant to paragraph 6 of Rule 318A.e., Order 1R-100 of the Colorado Oil and Gas Conservation Commission ("COGCC"). Attached for your information is a plat representing this proposal.

Additional information for this well:

(1) **Wellbore Spacing Unit**

The wellbore spacing unit will be comprised of the SW/4NE/4, SE/4NW/4, NE/4SW/4, and NW/4SE/4 of Section 21, in T4N, R64W, 6th P.M., as depicted on the enclosed plat. The working interests attributable to the Codell/Niobrara formations in the contributing 40 acre quarter-quarter sections will be utilized to determine the interests of the parties in the proposed 160 acre spacing unit for this well. It appears that you own a working interest in the proposed wellbore spacing unit for this well.

(2) **Target Formations**

This well will be drilled to a total depth to sufficiently test the Codell/Niobrara formations.

(3) **Surface and Bottomhole Locations**

SHL: 2040' FNL, 1965' FWL, Section 6, T4N, R64W, 6th P.M.
BHL: 2547' FNL, 2526' FEL, Section 6, T4N, R64W, 6th P.M.

(4) **Anticipated Spud Date**

2nd Quarter, 2010

(5) **Request for Title Information**

In order to facilitate the rendering of a full title opinion, please provide copies of any title opinions, updates and JIB/Rev deck materials for the referenced spacing unit in your possession to Noble.


Pursuant to the aforementioned rule, you have twenty (20) days from your receipt of this notice to object to this proposal. In the event you do not respond to this notice or enter an objection within the established time period, the proposed 160 acre spacing unit set forth herein shall be established. **However, should you have no objection to this proposal, please so indicate by signing in the space provided below and returning to Noble as soon as possible.** Your cooperation in this matter is greatly appreciated so that Noble may timely continue the permitting process for this well.

A formal well proposal, including Noble's proposed AFE and JOA will be forthcoming under separate cover.

Thank you for your timely consideration and response to this proposal. Please call me at 303-228-4367 if you have any questions.

Very truly yours,

NOBLE ENERGY, INC.


Robert J. Bram
Senior Land Negotiator

RJB:mw

Enclosures

PETRO-CANADA RESOURCES (USA) INC.:

Pursuant to paragraph 6 of Rule 312A

Conserv
(“Noble
Weld C
require

By: _____

Printed N

Date: _____

SENDER: COMPLETE THIS SECTION

- Complete items 1, 2, and 3. Also complete item 4 if Restricted Delivery is desired.
- Print your name and address on the reverse so that we can return the card to you.
- Attach this card to the back of the mailpiece, or on the front if space permits.

1. Article Addressed to:

Petro-Canada Resources (USA) Inc.
Attn: Mari Gillman
999 18th Street, Suite 600
Denver, CO 80202

2. Article Number
(Transfer from service label)

PS Form 3811, February 2004

COMPLETE THIS SECTION ON DELIVERY

A. Signature

B. Received by (Printed Name)

☐ Agent

☐ Addressee

C. Date of Delivery

11-9-09

D. Is delivery address different from item 1? ☐ Yes
If YES, enter delivery address below: ☐ No

received
11/11/09 mw

3. Service Type

☐ Certified Mail

☐ Express Mail

☐ Registered

☐ Return Receipt for Merchandise

☐ Insured Mail

☐ C.O.D.

4. Restricted Delivery? (Extra Fee)

☐ Yes

7008 3230 0001 8978 0428

Domestic Return Receipt

102595-02-M-1540

and Gas
y, Inc.
R64W,
notice



November 5, 2009

**CERTIFIED MAIL
RETURN RECEIPT REQUESTED**

ARTICLE # 7008 3230 0001 8978 0459

Mr. Jerold Rubinstein
728 Haverford Ave.
Pacific Palisades, CA 90272

*No green card returned, no
response. JJB 12/9/09*

RE: Notice of 318A.e. Well Proposal
Codell/Niobrara: New Well
WELL NAME: **Ard C06-21D**
Township 4 North, Range 64 West
Section 6: SW/4NE/4 (BHL)
Weld County, Colorado

Dear Mr. Rubinstein:

Noble Energy, Inc. ("Noble") intends to propose, drill and operate the referenced well pursuant to paragraph 6 of Rule 318A.e., Order 1R-100 of the Colorado Oil and Gas Conservation Commission ("COGCC"). Attached for your information is a plat representing this proposal.

Additional information for this well:

(1) **Wellbore Spacing Unit**

The wellbore spacing unit will be comprised of the SW/4NE/4, SE/4NW/4, NE/4SW/4, and NW/4SE/4 of Section 21, in T4N, R64W, 6th P.M., as depicted on the enclosed plat. The working interests attributable to the Codell/Niobrara formations in the contributing 40 acre quarter-quarter sections will be utilized to determine the interests of the parties in the proposed 160 acre spacing unit for this well. It appears that you own a working interest in the proposed wellbore spacing unit for this well.

(2) **Target Formations**

This well will be drilled to a total depth to sufficiently test the Codell/Niobrara formations.

(3) **Surface and Bottomhole Locations**

SHL: 2040' FNL, 1965' FWL, Section 6, T4N, R64W, 6th P.M
BHL: 2547' FNL, 2526' FEL, Section 6, T4N, R64W, 6th P.M

(4) **Anticipated Spud Date**

2nd Quarter, 2010

(5) **Request for Title Information**

In order to facilitate the rendering of a full title opinion, please provide copies of any title opinions, updates and JIB/Rev deck materials for the referenced spacing unit in your possession to Noble.


Pursuant to the aforementioned rule, you have twenty (20) days from your receipt of this notice to object to this proposal. In the event you do not respond to this notice or enter an objection within the established time period, the proposed 160 acre spacing unit set forth herein shall be established. **However, should you have no objection to this proposal, please so indicate by signing in the space provided below and returning to Noble as soon as possible.** Your cooperation in this matter is greatly appreciated so that Noble may timely continue the permitting process for this well.

A formal well proposal, including Noble's proposed AFE and JOA will be forthcoming under separate cover.

Thank you for your timely consideration and response to this proposal. Please call me at 303-228-4367 if you have any questions.

Very truly yours,

NOBLE ENERGY, INC.


Robert J. Bram
Senior Land Negotiator

RJB:mw

Enclosures

JEROLD RUBINSTEIN:

Pursuant to paragraph 6 of Rule 318A.e., Order 1R-100 of the Colorado Oil and Gas Conservation Commission, the undersigned has received notice from Noble Energy, Inc. ("Noble") of its intention to drill and operate the Ard C06-21D well in Section 6, T4N, R64W, Weld County, Colorado and the undersigned hereby waives the twenty (20) day notice requirement as provided by said rule.

By: _____

Printed Name: _____

Date: _____

7008 3230 0001 8978 0459

U.S. Postal Service™	
CERTIFIED MAIL™ RECEIPT	
(Domestic Mail Only; No Insurance Coverage Provided)	
For delivery information visit our website at www.usps.com	
OFFICIAL USE	
Postage	\$
Certified Fee	
Return Receipt Fee (Endorsement Required)	
Restricted Delivery Fee (Endorsement Required)	
Total Postage & Fees	\$
Sent To: Jerold Rubinstein	
Street, Apt. No., or PO Box No. 728 Haverford Ave.	
City, State, ZIP+4 Pacific Palisades, CA 90272	

NOV - 6 2009
STATION DENVER CO 80601
Robert Bram
Ard C06-21D
20-day notice

PS Form 3800, August 2006 See Reverse for Instructions



November 5, 2009

**CERTIFIED MAIL
RETURN RECEIPT REQUESTED**

ARTICLE # 7008 3230 0001 8978 0442

Mr. David Calvin
3695 65th Ave.
Greeley, CO 80634

*No green card returned,
NO response.
R/B 12/9/09*

RE: Notice of 318A.e. Well Proposal
Codell/Niobrara: New Well
WELL NAME: **Ard C06-21D**
Township 4 North, Range 64 West
Section 6: SW/4NE/4 (BHL)
Weld County, Colorado

Dear Mr. Calvin:

Noble Energy, Inc. ("Noble") intends to propose, drill and operate the referenced well pursuant to paragraph 6 of Rule 318A.e., Order 1R-100 of the Colorado Oil and Gas Conservation Commission ("COGCC"). Attached for your information is a plat representing this proposal.

Additional information for this well:

(1) **Wellbore Spacing Unit**

The wellbore spacing unit will be comprised of the SW/4NE/4, SE/4NW/4, NE/4SW/4, and NW/4SE/4 of Section 21, in T4N, R64W, 6th P.M., as depicted on the enclosed plat. The working interests attributable to the Codell/Niobrara formations in the contributing 40 acre quarter-quarter sections will be utilized to determine the interests of the parties in the proposed 160 acre spacing unit for this well. It appears that you own a working interest in the proposed wellbore spacing unit for this well.

(2) **Target Formations**

This well will be drilled to a total depth to sufficiently test the Codell/Niobrara formations.

(3) **Surface and Bottomhole Locations**

SHL: 2040' FNL, 1965' FWL, Section 6, T4N, R64W, 6th P.M
BHL: 2547' FNL, 2526' FEL, Section 6, T4N, R64W, 6th P.M

(4) **Anticipated Spud Date**

2nd Quarter, 2010

(5) **Request for Title Information**

In order to facilitate the rendering of a full title opinion, please provide copies of any title opinions, updates and JIB/Rev deck materials for the referenced spacing unit in your possession to Noble.

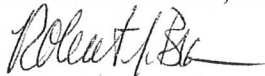
Pursuant to the aforementioned rule, you have twenty (20) days from your receipt of this notice to object to this proposal. In the event you do not respond to this notice or enter an objection within the established time period, the proposed 160 acre spacing unit set forth herein shall be established. **However, should you have no objection to this proposal, please so indicate by signing in the space provided below and returning to Noble as soon as possible.** Your cooperation in this matter is greatly appreciated so that Noble may timely continue the permitting process for this well.

A formal well proposal, including Noble's proposed AFE and JOA will be forthcoming under separate cover.

Thank you for your timely consideration and response to this proposal. Please call me at 303-228-4367 if you have any questions.

Very truly yours,

NOBLE ENERGY, INC.



Robert J. Bram
Senior Land Negotiator

RJB:mw

Enclosures

DAVID CALVIN:

Pursuant to paragraph 6 of Rule 318A.e., Order 1R-100 of the Colorado Oil and Gas Conservation Commission, the undersigned has received notice from Noble Energy, Inc. ("Noble") of its intention to drill and operate the Ard C06-21D well in Section 6, T4N, R64W, Weld County, Colorado and the undersigned hereby waives the twenty (20) day notice requirement as provided by said rule.

By: _____

Printed Name: _____

Date: _____

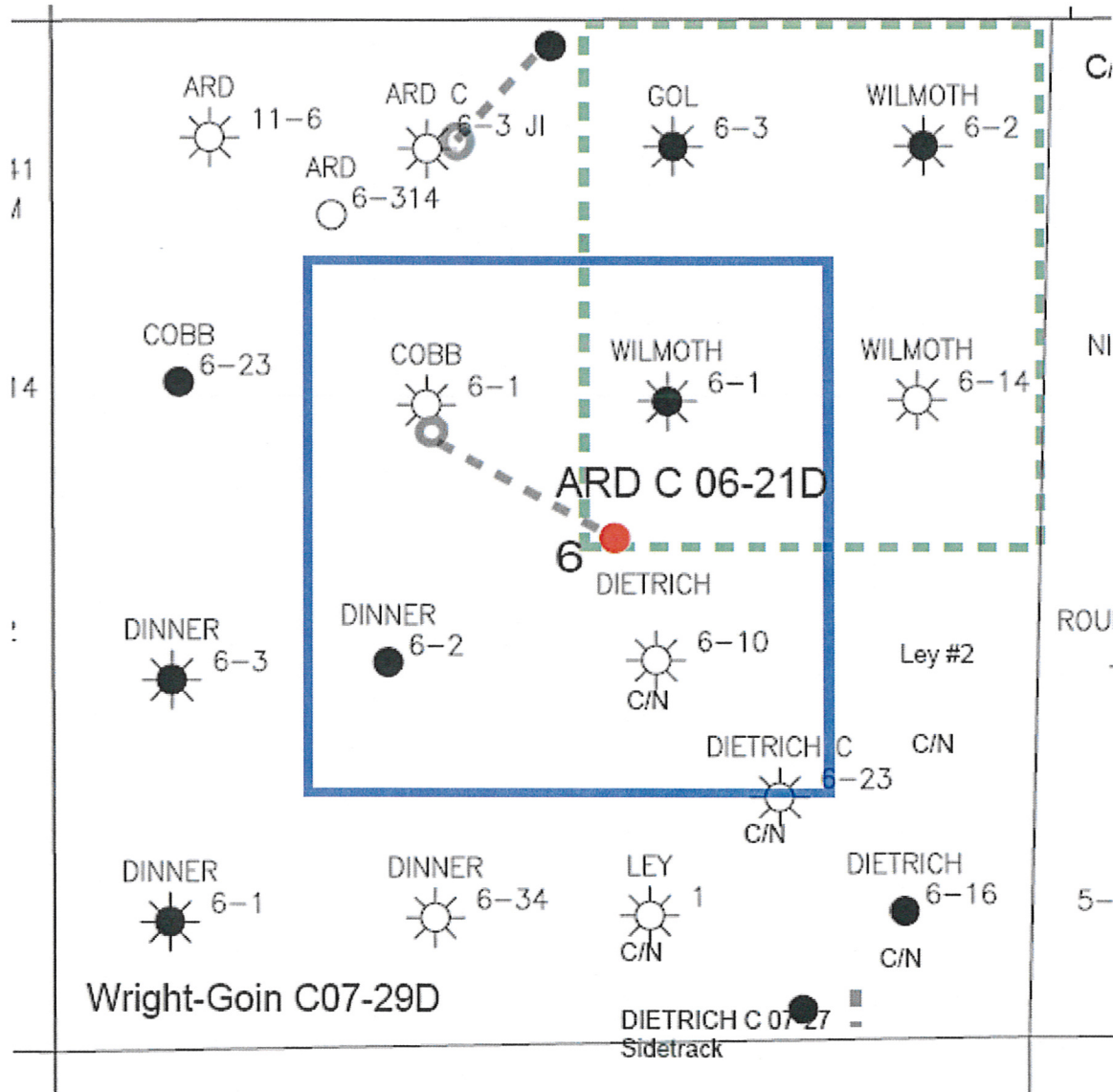
U.S. Postal Service [®]	
CERTIFIED MAIL [™] RECEIPT	
(Domestic Mail Only; No Insurance Coverage Provided)	
For delivery information visit our website at www.usps.com	
OFFICIAL USE	
Postage	\$
Certified Fee	
Return Receipt Fee (Endorsement Required)	
Restricted Delivery Fee (Endorsement Required)	
Total Postage & Fees	\$

Postmark Here
Robert Bram
Ard C06-21D
20-day notice

Sent To
David Calvin
Street, Apt. No., or PO Box No. 3695 65th Ave.
City, State, ZIP+4 Greeley, CO 80634

7008 3230 0001 8978 0442

ARD C06-21D
SWNE, Section 6, T4N, R64W, 6th PM



LEGEND



Proposed 160 acre Spacing Unit



Bottom Hole Located SWNE, Section 6, T4N, R64W, 6th PM

The governmental $\frac{1}{4}$ Section has less than 8 bottom hole wells producing from the Codell, Niobrara, & J-Sand Formations.

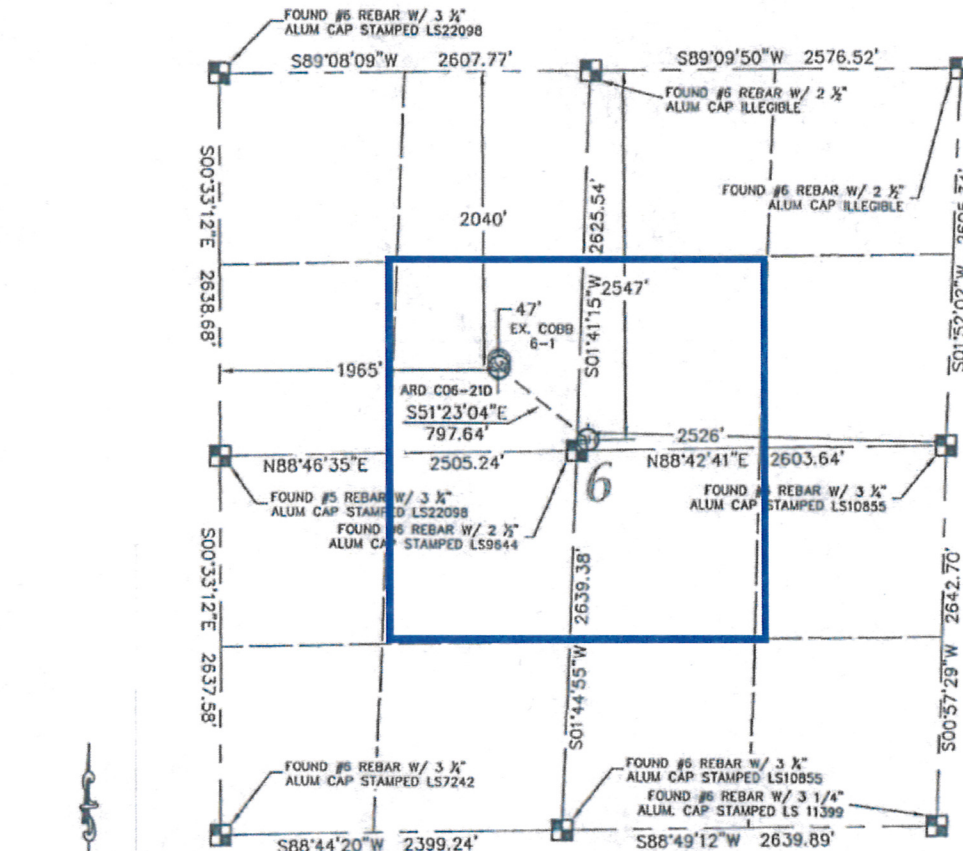
Proposed 318 Ae Spacing Unit

KING SURVEYORS, INC. 650 E. GARDEN DR. WINDSOR, CO 80550

WELL LOCATION CERTIFICATE

THIS MAP DOES NOT REPRESENT A BOUNDARY SURVEY

SECTION: 6
TOWNSHIP: 4N
RANGE: 64W



In accordance with a request from Brent Simonski with Noble Energy Inc., King Surveyors Inc. has determined the surface location of the ARD C06-210 to be 2040' from the NORTH line and 1965' from the WEST line and the bottom hole to be 2547' from the NORTH line and 2526' from the EAST line as measured at right angles from the section line of Section 6, Township 4 North, Range 64 West of the Sixth Principal Meridian, County of Weld, State of Colorado.

I hereby state that this Well Location Certificate was prepared by me, or under my direct supervision, that the fieldwork was completed on 7/8/09, for and on behalf of Noble Energy Inc.. That this is not a Land Survey Plat or an Improvement Survey Plat, and that it is not to be relied upon for establishment of fence, building, or other future improvement lines.

NOTE:

- 1) Bearings shown are Grid Bearings of the Colorado State Plane Coordinate System, North Zone, North American Datum 1983/2007. The lineal dimensions as contained herein are based upon the "U.S. Survey Foot."
- 2) Ground elevations are based on an observed GPS elevation (NAVD 1988 DATUM).
- 3) NEAREST EXISTING WELL: COBB 6-1 47'
- 4) IMPROVEMENTS: See VISIBLE IMPROVEMENTS exhibit for all visible improvements within 400' of well head.
- 5) SURFACE USE: EX. WELL SITE, PASTURE

SURFACE LOCATION

LATITUDE: 40.34284°N
LONGITUDE: 104.59499°W
POOP: 1.4
ELEV: 4814
1/4, 1/4: SE 1/4 NW 1/4

BOTTOM HOLE

LATITUDE: 40.34146°N
LONGITUDE: 104.59277°W


NEAREST PROPERTY LINE: 403' SOUTHEAST

NOTE

According to Colorado law, you must commence any legal action based upon any defect in this W.L.C. within three years after you discover such defect. In no event, may any action based upon any defect in this survey be commenced more than ten years after the date of the certificate shown hereon. (13-80-105 C.R.S.)

LEGEND

- = ALIQUOT MONUMENT AS DESCRIBED
- = CALCULATED POSITION



Steven A. Linder on behalf of King Surveyors, Inc.
Licensed Land Surveyor No. 34995
State of Colorado

PROJECT#: 2009216