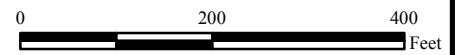




Water Tank Location Drawing



A. Proposed water tank



Legend

-  Proposed Water Tank for Kerbs L&C 17-05
-  400 Ft. Radius

400Ft Radius Map
KERBS L&C 17-05
Water Tank

Surface Location: T1S R45W S17

Field Date: 12/11/09
Drawing Date: 01/22/10
Scale: 1" = 200'
Drafter: SC
Checked By: SH

Aerial Imagery Supplied by:
USDA/FSA - Aerial Photography Field Office



Rosetta
RESOURCES