




Water Tank Location Drawing



A. Proposed water tank



Legend

-  Proposed Water Tank for Fix 32-12
-  400 Ft. Radius

400Ft Radius Map

FIX 32-12 Water Tank

Surface Location: T1N R44W S32

Field Date: 11/02/09
Drawing Date: 12/18/09
Scale: 1" = 200'
Drafter: SC
Checked By: SH

Aerial Imagery Supplied by:
USDA/FSA - Aerial Photography Field Office



Rosetta
RESOURCES