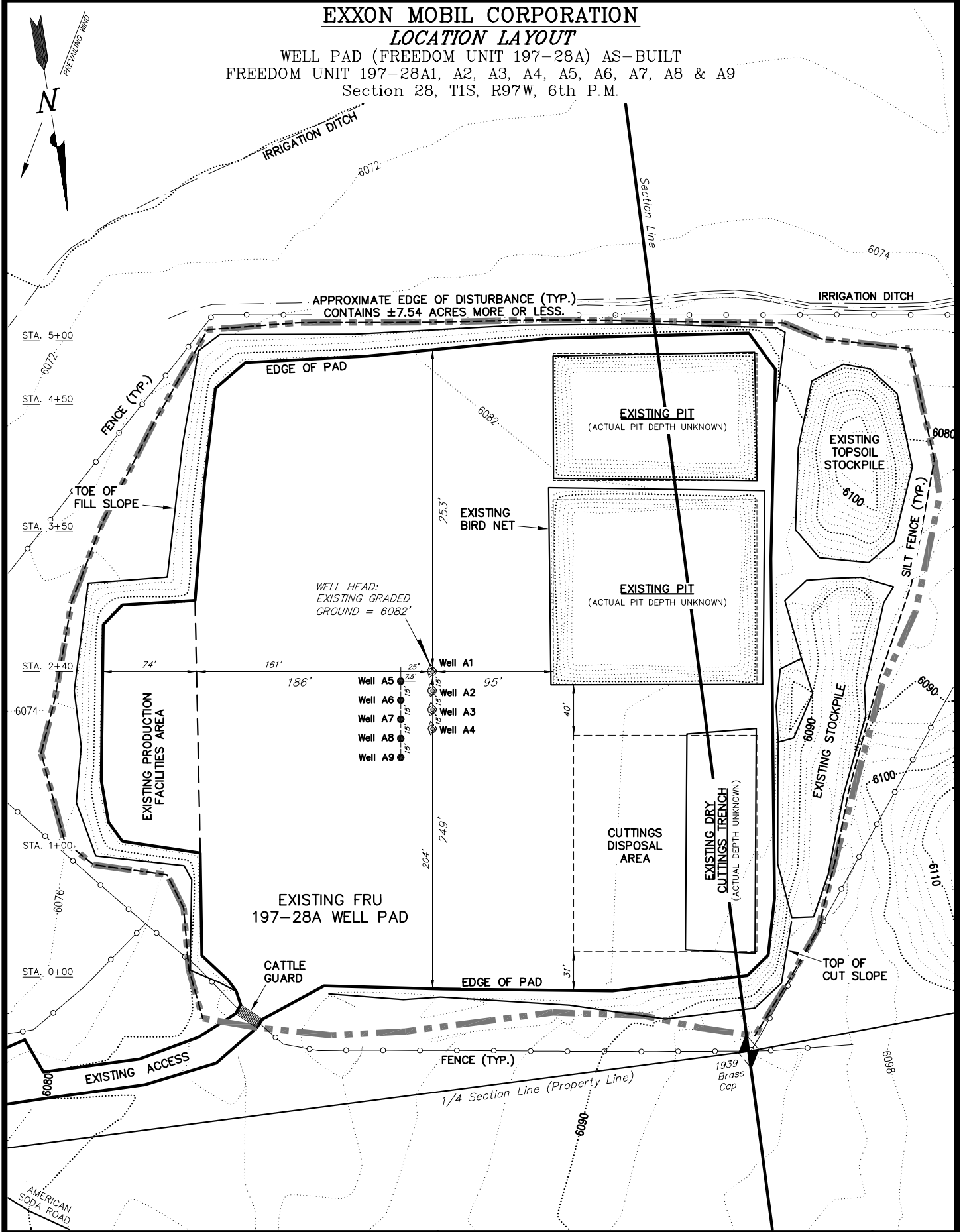


EXXON MOBIL CORPORATION

LOCATION LAYOUT

WELL PAD (FREEDOM UNIT 197-28A) AS-BUILT
 FREEDOM UNIT 197-28A1, A2, A3, A4, A5, A6, A7, A8 & A9
 Section 28, T1S, R97W, 6th P.M.



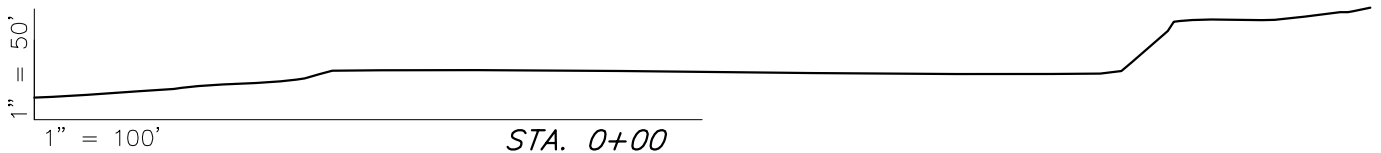
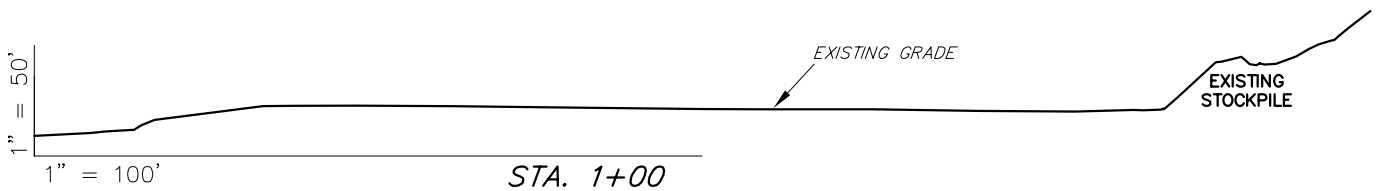
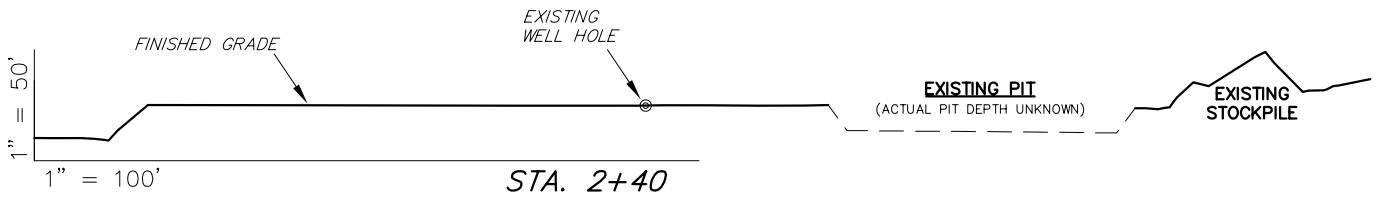
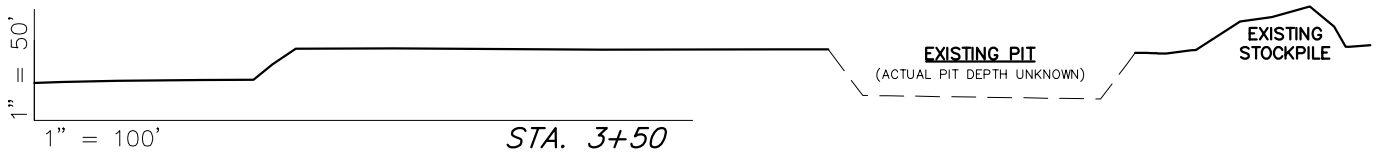
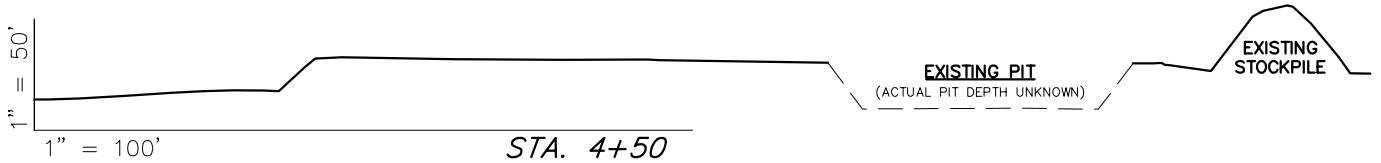
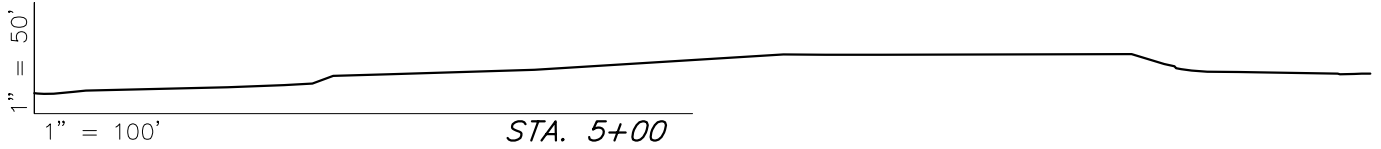
SURVEYED BY: D.P.	DATE SURVEYED: 02-20-09
DRAWN BY: D.COX	DATE DRAWN: 02-21-09
SCALE: 1" = 100'	REVISED: F.T.M. 10-07-09

Tri State
 Land Surveying, Inc.
 180 NORTH VERNAL AVE. VERNAL, UTAH 84078
 (435) 781-2501

EXXON MOBIL CORPORATION

CROSS SECTIONS

WELL PAD (FREEDOM UNIT 197-28A) AS-BUILT
 FREEDOM UNIT 197-28A1, A2, A3, A4, A5, A6, A7, A8 & A9
 Section 28, T1S, R97W, 6th P.M.



SURVEYED BY: D.P.	DATE SURVEYED: 02-20-09
DRAWN BY: D.COX	DATE DRAWN: 02-21-09
SCALE: 1" = 100'	REVISED: F.T.M. 10-07-09

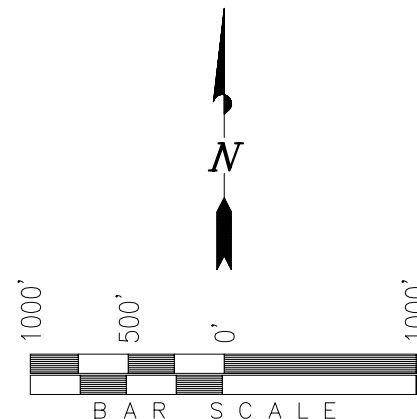
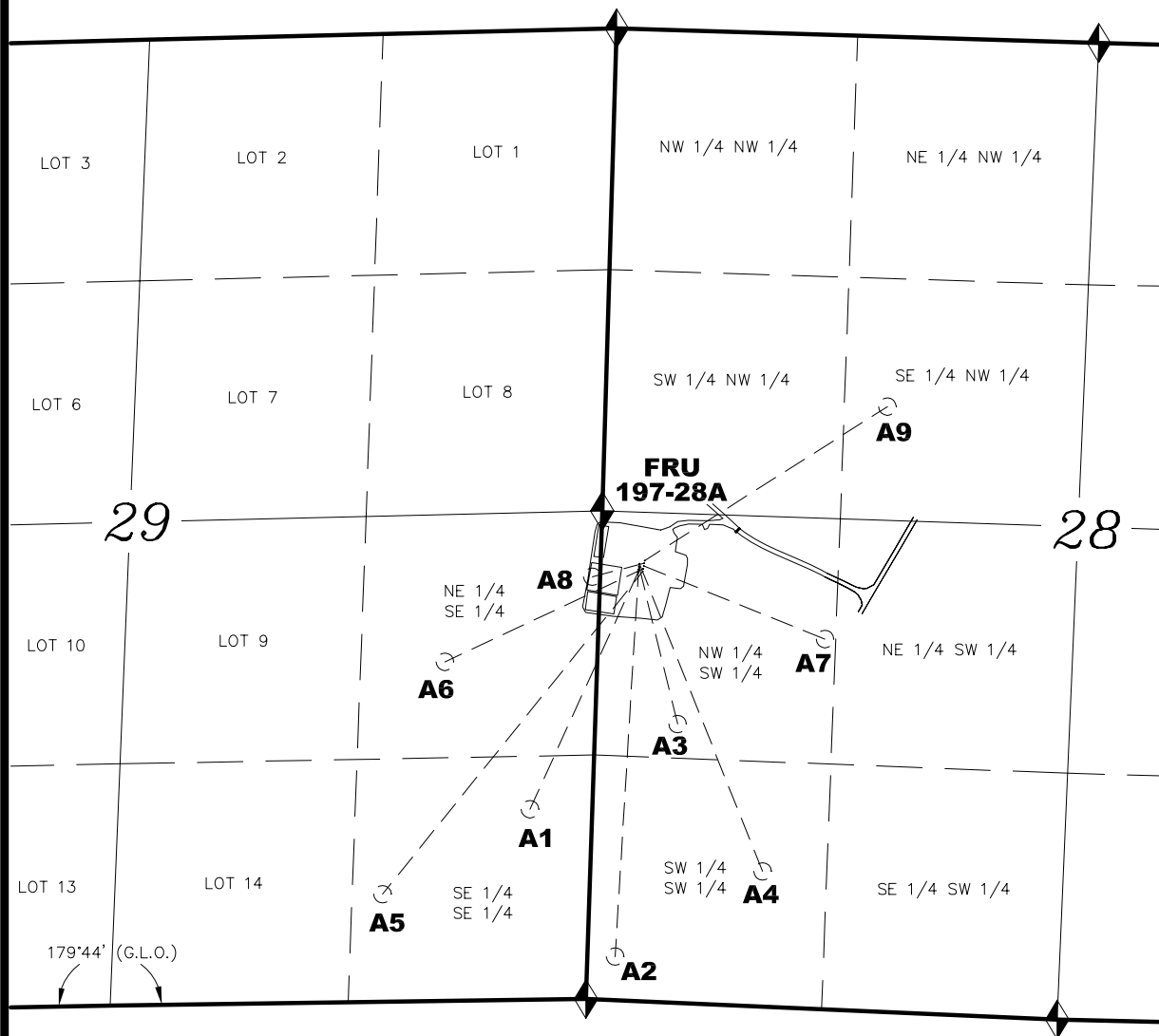
Tri State
 Land Surveying, Inc.
 180 NORTH VERNAL AVE. VERNAL, UTAH 84078

(435) 781-2501

T1S, R97W, 6th P.M.

Exxon Mobil Corporation

MULTI-WELL PLAN
 FREEDOM UNIT 197-28A
 SECTION 28, T1S, R97W, 6th P.M.
 RIO BLANCO COUNTY, COLORADO.



◆ = SECTION CORNERS LOCATED

TRI STATE LAND SURVEYING & CONSULTING
 180 NORTH VERNAL AVE. - VERNAL, UTAH 84078
 (435) 781-2501

DATE SURVEYED: 02-20-09	SURVEYED BY: D.P.	SHEET 1 OF 1
DATE DRAWN: 10-07-09	DRAWN BY: F.T.M.	
REVISED:	SCALE: 1" = 1000'	