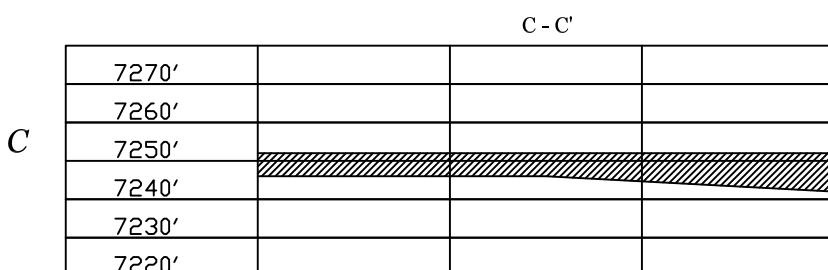
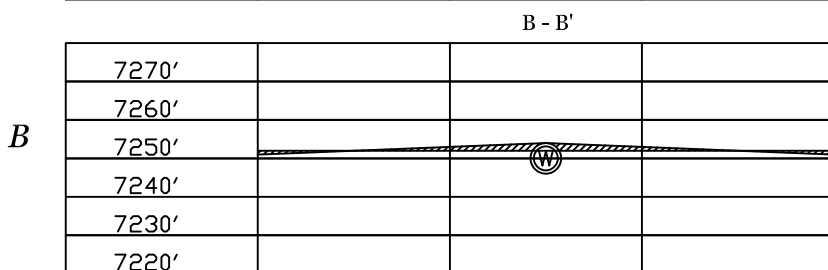
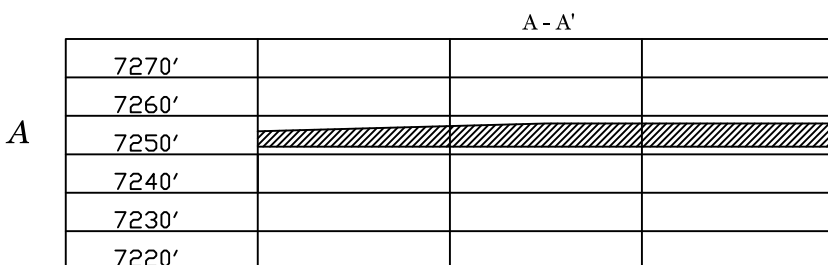


Pioneer Natural Resources
 OPERATOR
 Anson 12-19
 WELL NAME & NO
 Sec 19, T 32 S, R 65 W
 LOCATION
 Las Animas County, Colorado
 COUNTY & STATE
 June 27, 2008
 DATE



SCALE:
 HORZ: 1" = 50'
 VERT: 1" = 50'