



MERIT ENERGY COMPANY

13727 Noel Road · Suite 500 · Dallas, Texas 75240  
Ph 972.701.8377 · Fx 972.960.1252 · www.meritenergy.com

December 9, 2009

David Neslin, Director  
Colorado Oil & Gas Conservation Commission  
1120 Lincoln Steet, Suite 801  
Denver, CO 80203

Re: 20 Day Certification Letter – Rule 318Ae  
**Miller 44-6B**  
SESE, Sec. 20, T3N-R66W  
Surface Hole Location: 645' FSL & 522' FEL  
Bottom Hole Location: 50' FSL & 1320' FEL  
Unit Area: S/2 SE Sec. 20 & N/2 NE Sec. 29  
Weld County, Colorado

Dear Mr. Neslin

Merit Energy Company [MEC] hereby certifies to the Director that a twenty (20) day notice has been given via certified mail to all owners in the proposed wellbore spacing unit. As of this date we have not received any objections to such well location, proposed spacing unit or additional producing formation. Merit Energy Company hereby requests the Director to approve this well after the required twenty (20) days has passed and no objections are received.

**If you have any questions, please contact our engineer Sean Gasser at 972.628.1493.**

Yours truly,

MERIT ENERGY COMPANY

Michal K. White  
North Division Regulatory Analyst



MERIT ENERGY COMPANY

13727 Noel Road · Suite 500 · Dallas, Texas 75240  
Ph 972.701.8377 · Fx 972.960.1252 · www.meritenergy.com

**Return Receipt Requested**

December 9, 2009

Kerr McGee  
Bill Gonzalez  
1099 18<sup>th</sup> Street, 6<sup>th</sup> Floor  
Denver, CO 80202

Batch #: 71  
Article #: 71605470475260000426  
Date/Time: 12/9/2009 10:55:35 AM  
Code:  
Code2:  
File #:  
Internal File #:  
Internal Code #:

Re: Proposed Codell/ Niobrara Well Notice – 318Ae  
**Miller 44-6B**  
SESE, Sec. 20, T3N-R66W  
Surface Hole Location: 645' FSL & 522' FEL  
Bottom Hole Location: 50' FSL & 1320' FEL  
Spacing Unit: S/2 SE/4 Sec. 20, T3N-R66W &  
N/2 NE/4 Sec, 29, T3N-R66W  
Weld County, Colorado

Dear Mr. Gonzalez:

Merit Energy Company [MEC] hereby notifies you of our intent to drill the aforementioned well at the location described.

Since MEC does not own one-hundred percent (100%) of the mineral rights in this area, we are required to notify all other owners.

You have twenty (20) days after receipt of this notice to object in writing to MEC. In the absence of receipt of an objection by the operator from an owner, within such twenty (20) day period, the Director may administratively approve the boundary well.

**If you have any questions regarding Merit Energy Company's operation or should you require additional information, please contact Sean Gasser at 972.628.1493 or our Landman, Laura Dorety at 972.628.1054.**

Yours truly,

MERIT ENERGY COMPANY

Michal K. White  
Regulatory Analyst

Enclosure



MERIT ENERGY COMPANY

13727 Noel Road · Suite 500 · Dallas, Texas 75240  
Ph 972.701.8377 · Fx 972.960.1252 · www.meritenergy.com

**Return Receipt Requested**

December 9, 2009

Noble Energy  
Debbie Wittke  
1625 Broadway, Suite 2000  
Denver, CO 80202

Batch #: 72  
Article #: 71605470475260000433  
Date/Time: 12/9/2009 10:59:16 AM  
Code:  
Code2:  
File #:  
Internal File #:  
Internal Code #:

Re: Proposed Codell/ Niobrara Well Notice – 318Ae  
**Miller 44-6B**  
SESE, Sec. 20, T3N-R66W  
Surface Hole Location: 645' FSL & 522' FEL  
Bottom Hole Location: 50' FSL & 1320' FEL  
Spacing Unit: S/2 SE/4 Sec. 20, T3N-R66W &  
N/2 NE/4 Sec, 29, T3N-R66W  
Weld County, Colorado

Dear Mrs. Wittke:

Merit Energy Company [MEC] hereby notifies you of our intent to drill the aforementioned well at the location described.

Since MEC does not own one-hundred percent (100%) of the mineral rights in this area, we are required to notify all other owners.

You have twenty (20) days after receipt of this notice to object in writing to MEC. In the absence of receipt of an objection by the operator from an owner, within such twenty (20) day period, the Director may administratively approve the boundary well.

**If you have any questions regarding Merit Energy Company's operation or should you require additional information, please contact Sean Gasser at 972.628.1493 or our Landman, Laura Dorety at 972.628.1054.**

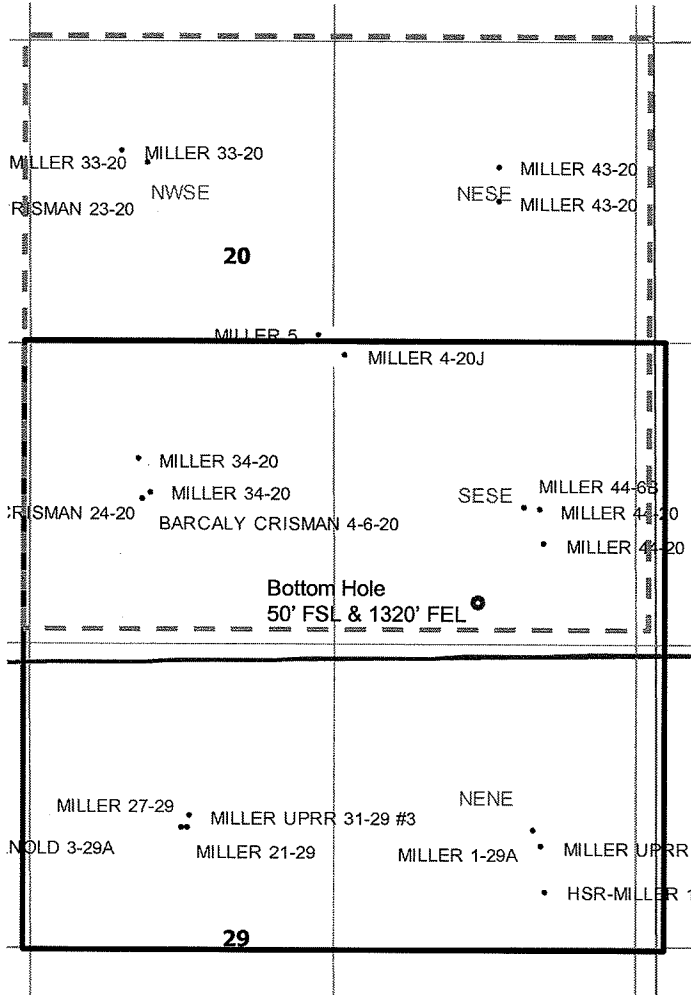
Yours truly,

MERIT ENERGY COMPANY

Michal K. White  
Regulatory Analyst

Enclosure

Miller 44-6B  
SESE, Section 20, T3N, R66W  
Surface Location



LEGEND



Proposed 160 acre Spacing Unit

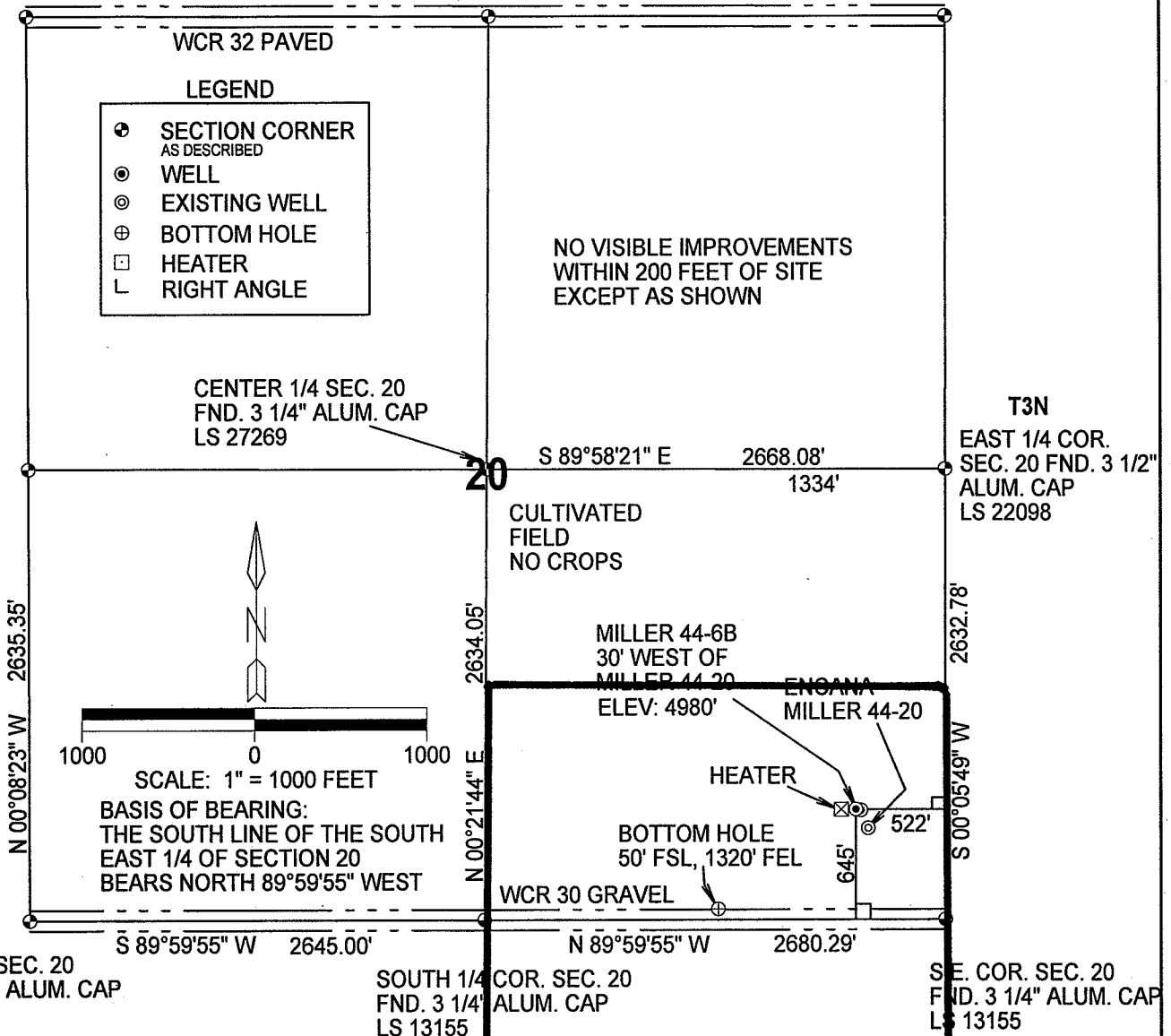


Bottom Hole located in the SESE, Sec. 20, T3N-R66W

The governmental  $\frac{1}{4}$  section has less that 8 Bottom hole wells producing from the Codell, Niobrara & J-sand formations.

# WELL LOCATION CERTIFICATE MILLER 44-6B

R 66W



IN ACCORDANCE WITH A REQUEST FROM MERIT ENERGY COMPANY, THE UNDERSIGNED HAS DETERMINED THE LOCATION OF THE MILLER 44-6B WELL TO BE 645' FSL AND 522' FEL, SECTION 20, TOWNSHIP 3 NORTH, RANGE 66 WEST OF THE 6TH PRINCIPAL MERIDIAN, WELD COUNTY, COLORADO. FIELD SURVEY DATE: OCTOBER 26, 2007


GPS LOCATION	
NORTH	40.20490° NAD 1983
WEST	104.79348°
PDOP	2.5

**SURVEYOR STATEMENT**

I, ROBERT D. THOMAS DO HEREBY STATE THAT THIS OIL AND, OR GAS WELL LOCATION CERTIFICATE WAS PREPARED FOR MERIT ENERGY COMPANY. IT IS NOT A SURVEY PLAT OR IMPROVEMENT SURVEY PLAT AND IS NOT TO BE RELIED UPON FOR THE ESTABLISHMENT OF FENCES, BUILDINGS OR OTHER FUTURE IMPROVEMENT LINES.

11/20/09  
DATE

*Robert D. Thomas*  
ROBERT D. THOMAS



ROBERT D. THOMAS  
COLORADO REGISTERED LAND SURVEYOR  
NUMBER 11399

THOMAS SURVEY SERVICES, LLC  
2619 WEST 11TH STREET ROAD, SUITE 24  
GREELEY, COLORADO 80634  
TELEPHONE: (970) 304-0984

REV. 11/20/09 TO SHOW B.H.

PROJECT: 0710.009  
DRAWING: MERIT MILLER 44-6B