

A  
C 20'  
7534'

C 17'  
7531'

A'  
F 5'  
7509'

Pioneer Natural Resources

OPERATOR

Elmira 12-33 TR

WELL NAME & NO

Sec 30, T 32 S, R 66 W

LOCATION

Las Animas County, Colorado

COUNTY & STATE

November 24, 2009

DATE

B  
GRADE  
7514'

B'  
F 8'  
7506'

C  
F 3'  
7511'

F 8'  
7506'

C'  
F 15'  
7499'

N05°E  
55'

EL. 7516'  
C 2'  
7514'

70'

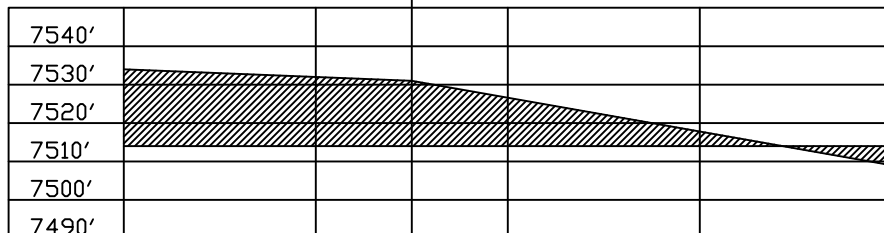
130'

120'

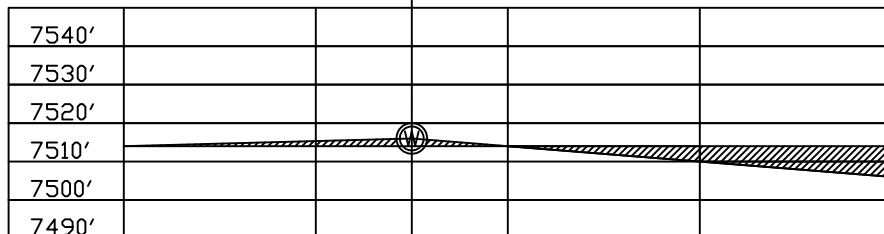


SCALE:  
1" = 50'

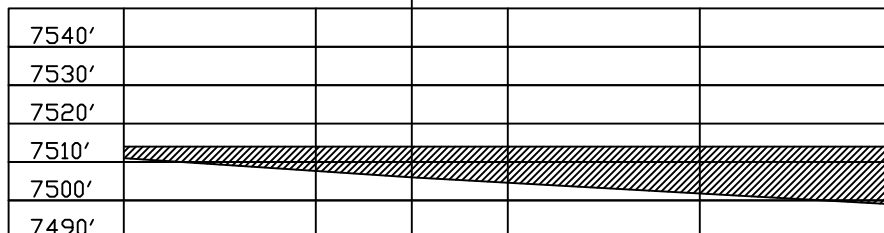
A



B



C



SCALE:  
HORZ: 1" = 50'  
VERT: 1" = 50'

SHIELDS SURVEY L<sup>td</sup>. C<sup>o</sup>.  
Raton, New Mexico 87740  
(505)445-1232