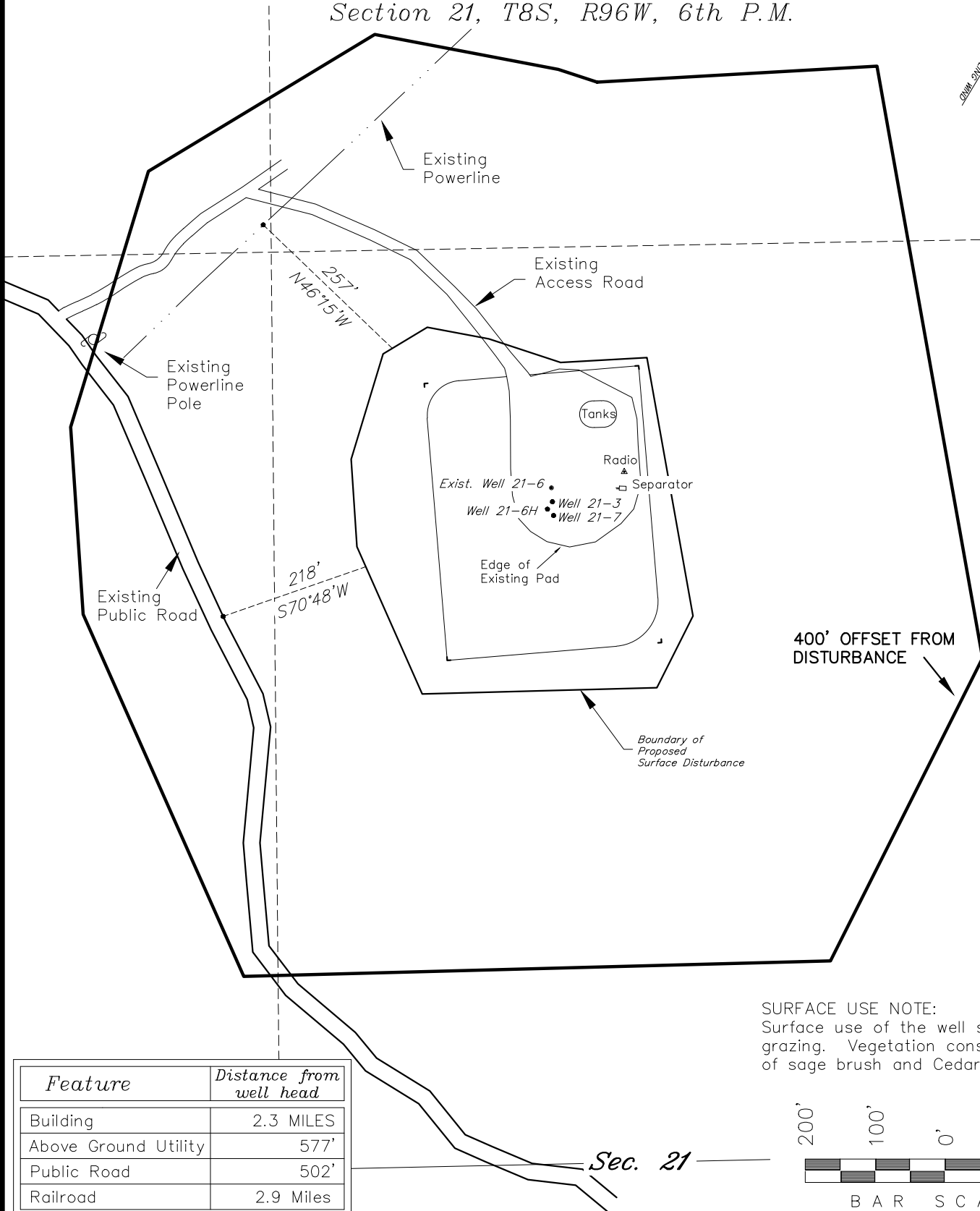
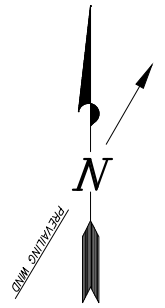


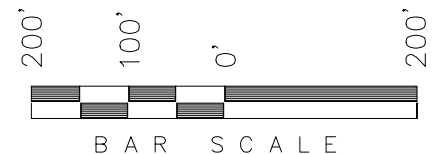
ENCANA OIL & GAS (USA) INC

LOCATION DRAWING ADDENDUM TO LEGAL PLATS FOR WELL PAD (F210U) Section 21, T8S, R96W, 6th P.M.



SURFACE USE NOTE:
Surface use of the well site is grazing. Vegetation consists mainly of sage brush and Cedar Trees.

Feature	Distance from well head
Building	2.3 MILES
Above Ground Utility	577'
Public Road	502'
Railroad	2.9 Miles



SURVEYED BY: C.D.S. DATE SURVEYED: 10-20-08
 DRAWN BY: F.T.M. DATE DRAWN: 11-05-09
 SCALE: 1" = 200' REVISED:

Tri State
 Land Surveying, Inc.
 180 NORTH VERNAL AVE. VERNAL, UTAH 84078

(435) 781-2501

SHEET
2j
OF 11