

STATE OF COLORADO §
COUNTY OF LAS ANIMAS §

THAT James W. Williams, (Surface Owners), as indicated by the Tax Assessor's office in Las Animas County, Colorado, in consideration of the payment by PIONEER NATURAL RESOURCES USA, INC. (Operator) to the undersigned of the sum of [REDACTED] in hand paid, the receipt and sufficiency of which is hereby acknowledged, hereby grants unto Operator, its agents, employees, contractors, invitees, licensees, representatives and assigns, the right to enter upon and use a portion of the surface estate as hereinafter described, together with an access route thereto for the unrestricted transportation of vehicles, materials, equipment, personnel and products to and from the drill site location. Further permission is granted to the Operator to dispose produced water from the well in order to control dust on lease roads.

Wildfire 41-10
See Exhibit "A" attached hereto.
Township 33 South, Range 66 West Section 10: Rancho La Garita Filing NO. 8 Lot 282
Las Animas County, Colorado

EXECUTED this 7th day of October, 2009.

James W. Williams
James W. Williams

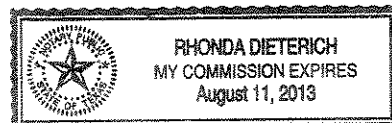
STATE OF Texas)
COUNTY OF McLennan) ss.

Witness my hand and official seal the day and year last written above.

My Commission Expires: 8-11-2013

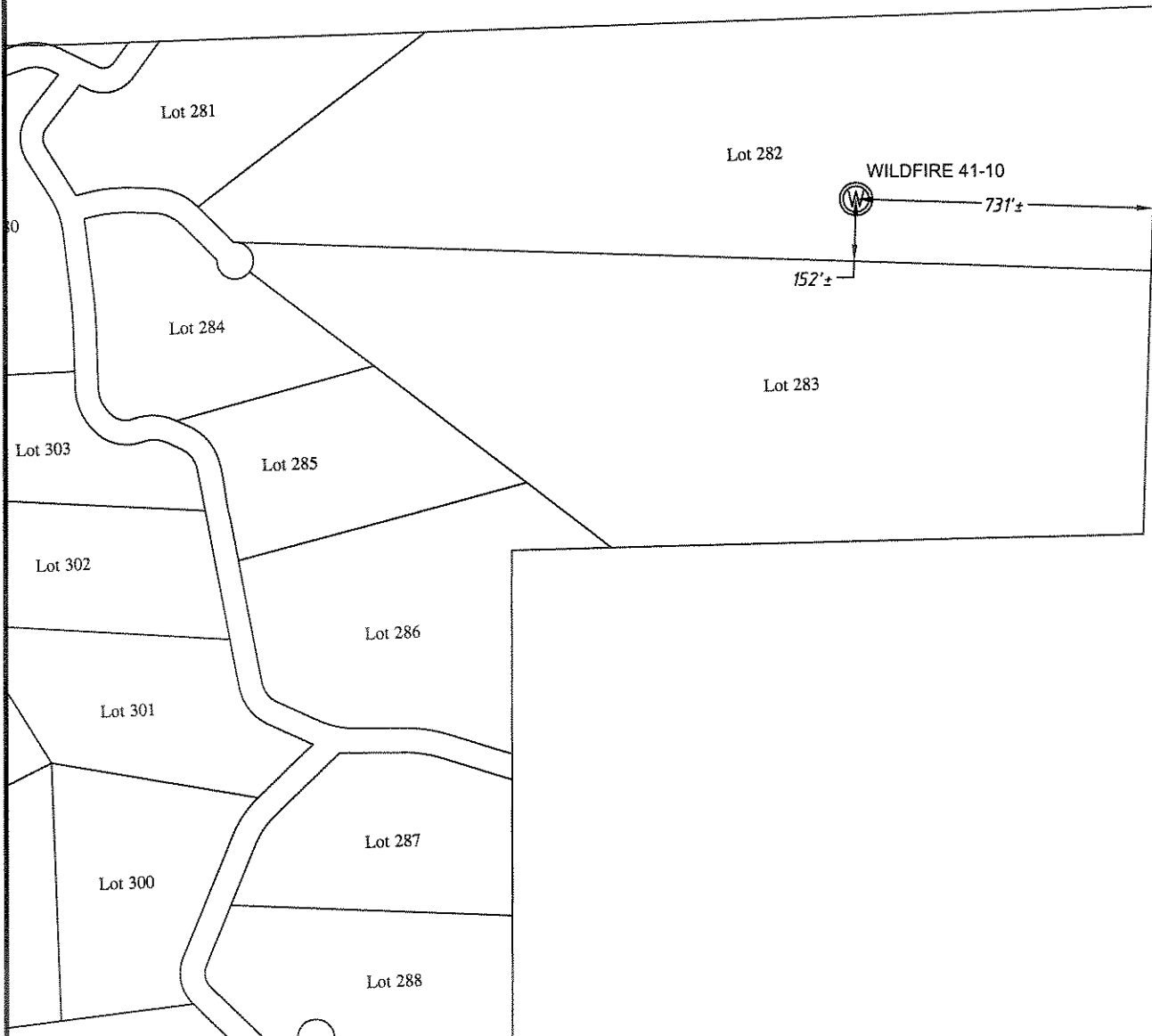
ast written above.

Dhonda L. America
Notary Public



Wildfire 41-10 (Rancho LaGarita North Subdivision)

Exhibit "A" to
Surface Damage Release

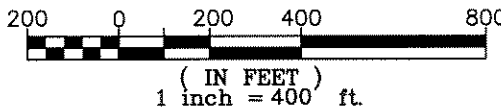


NOTE:

FOOTAGES GIVEN ARE ONLY ESTIMATES BASED ON SUBDIVISION PLATS AND TIED TO EXISTING CONTROL. A FULL BOUNDARY SURVEY IS REQUIRED TO DETERMINE TRUE SUBDIVISION LOT AND ROAD LOCATIONS, DISTANCES AND AREA OR FOOTAGE CALCULATIONS.

DATE: June 05, 2009

GRAPHIC SCALE



SHIELDS SURVEY L^{td.} C^{o.}
Raton, New Mexico 87740
(575)445-1232