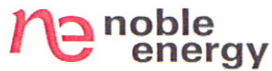


1625 Broadway  
Suite 2000  
Denver, CO 80202  
  
Tel: 303.228.4000  
Fax: 303.228.4280  
www.nobleenergyinc.com



October 5, 2009

Colorado Oil and Gas Conservation Commission  
The Chancery Building  
1120 Lincoln Street, Suite 801  
Denver, CO 80203

Attn: Mr. David Neslin

RE: **Request to the Director for Property Line Exception**  
IGO FARMS J28-32D  
Township 5 North, Range 66 West, 6th P.M.  
Section 28: SW/4NW/4  
Weld County, Colorado

Mr. Neslin:

Noble Energy Inc. (NEI) is planning to drill the above mentioned well to the Codell/Niobrara.

The surface location of NEI's proposed well has been staked at a location approximately 101' from a surface property line. As prescribed by the Colorado Oil and Gas Conservation Commission ("COGCC") Rule 603.a.(2), Noble has obtained written exception of said Rule 603.a.(2) from the surface owner. A copy of this Property Line Waiver is attached for your consideration. The waiver covers the SW/4NW/4 of Section 28, T5N R66W. The encroached upon property owner is the same party who has signed the waiver, Great Northern Properties.

Thank you for your attention to the enclosed. Noble respectfully requests that the COGCC review the enclosed information and approve the requested exception location waivers and Application for Permit to Drill the captioned wells.

Respectfully,

A handwritten signature in blue ink that reads 'Kate Miller'.

Kate Miller  
Regulatory Specialist  
Noble Energy Inc.

804 Grand Ave.  
Platteville, CO 80651

Tel: 970.785.5000  
Fax: 303.785.5099  
www.nobleenergyinc.com



Land Department

February 20, 2009

Great Northern Properties / William Bensler  
c/o Dan Wheeler  
1130 38<sup>th</sup> Avenue, Suite B  
Greeley, Colorado 80634

RE: **Property Line Waiver**  
IGO FARMS J28-32D  
Township 5 North, Range 66 West, 6<sup>th</sup> P.M.  
Section 28: SW/4NW/4  
Weld County, CO


Dear Mr. Wheeler:

Noble Energy, Inc. ("Noble") plans to drill the IGO FARMS J28-32D well (the "Well") at the referenced location which is more specifically described as 1,427 feet FNL and 996 feet FWL. This location is approximately 101 feet from your property line. Noble respectfully requests that you, as the offset surface owner, waive Rule 603.a.(2) of the Colorado Oil and Gas Conservation Commission ("COGCC") Rules and Regulations requiring that the Well be located a minimum distance of 150 feet from a surface property line.

Please sign below to evidence your waiver and have your signature acknowledged by a Notary Public on the acknowledgement form attached. If you have any questions regarding this matter, please contact me at (970) 785-5000.


Very truly yours,

NOBLE ENERGY, INC.


  
Jack Fincham  
Landman

The undersigned hereby waives COGCC Rule 603.a.(2).

Great Northern Properties

By:   
Dan Wheeler

William Bensler

By:   
William Bensler

STATE OF COLORADO                    )  
  ) ss  
COUNTY OF WELD                    )


The foregoing instrument was acknowledged before me this 13<sup>th</sup> day of March, 2009, by Dan Wheeler of Great Northern Properties and William Bensler.

[SEAL]

My commission expires:

Donna M. Kurtz  
Notary Public

October 13, 2009



My Commission Expires 10/24/09