

October 8, 2009

Colorado Oil and Gas Conservation Commission  
The Chancery Building  
1120 Lincoln Street, Suite 801  
Denver, CO 80203

Attn: Mr. David Neslin, Director

RE: **Guttersen State D 16-32D**  
Codell/Niobrara: New Drill  
Township 3 North, Range 64 West, 6th P.M.  
Section 16: NWSW: 1492' FSL & 52' FWL (Surface Location)  
Weld County, Colorado

Mr. Neslin:

Noble Energy, Inc. ("NEI") is planning to drill the captioned boundary well in accordance with the provisions of COGCC Rule 318A(e).

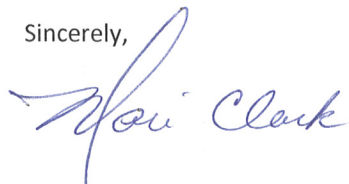
NEI's proposed wellbore spacing unit consists of the SE/4NE/4, NE/4SE/4 of Section 17, and the SW/4NW/4, NW/4SW/4 of Section 16, T3N, R64W, creating a 160-acre wellbore spacing unit. NEI is not the only owner within the proposed wellbore spacing unit and as such provided notice to the remaining owner(s) within said proposed spacing unit as required under COGCC Rule 318A(e)(6). Copies of the required notice letter(s) is/are attached. The required twenty (20) day notice period has elapsed absent the receipt by NEI of an objection to said proposal by the owner(s) within the proposed spacing unit for this well.

Also, enclosed are copies of the following documents to assist you in your review and approval of NEI's proposed APD for the captioned well:

- Plat illustrating the proposed wellbore spacing unit and number of Codell/Niobrara/J Sand wells located within the existing 160-acre governmental quarter section to be less than eight (8) in accordance with COGCC Rule 318A.f.
- Plat illustrating proposed wellbore spacing unit on existing location plat

Thank you for your attention to the enclosed. NEI respectfully requests that the COGCC review the enclosed information and approve the Application for Permit to Drill the captioned well.

Sincerely,



Mari Clark  
Regulatory Analyst II  
Noble Energy Inc.



September 2, 2009

**CERTIFIED MAIL  
RETURN RECEIPT REQUESTED**

**ARTICLE # 7008 1830 0003 4247 9947**

Kerr-McGee Oil & Gas Onshore, LP  
Attn: Mr. Matt Miller, Wattenberg Land Manager  
1099 18<sup>th</sup> Street, Suite 1800  
Denver, CO 80202

RE: Notice of 318A.e. Well Proposal  
Codell/Niobrara: New Well  
WELL NAME: **Guttersen State D 16-32D**  
Township 3 North, Range 64 West  
Section 16: SW/4NW/4 (BHL)  
Weld County, Colorado

Dear Mr. Miller:

Noble Energy, Inc. ("Noble") intends to propose, drill and operate the referenced well pursuant to paragraph 6 of Rule 318A.e., Order 1R-100 of the Colorado Oil and Gas Conservation Commission ("COGCC"). Attached for your information is a plat representing this proposal.

Additional information for this well:

(1) **Wellbore Spacing Unit**

The wellbore spacing unit will be comprised of the SE/4NE/4, NE/4SE/4 of Section 17, and the SW/4NW/4, NW/4SW/4 of Section 16, in T3N, R64W, 6<sup>th</sup> P.M., as depicted on the enclosed plat. The working interests attributable to the Codell/Niobrara formations in the contributing 40 acre quarter-quarter sections will be utilized to determine the interests of the parties in the proposed 160 acre spacing unit for this well. It appears that you own a working interest in the proposed wellbore spacing unit for this well.

(2) **Target Formations**

This well will be drilled to a total depth to sufficiently test the Codell/Niobrara formations.

(3) **Surface and Bottomhole Locations**

SHL: 1492' FSL, 52' FWL, Section 16, T3N, R64W, 6<sup>th</sup> P.M  
BHL: 2540' FNL, 75' FWL, Section 16, T3N, R64W, 6<sup>th</sup> P.M

(4) **Anticipated Spud Date**

1<sup>st</sup> Quarter, 2010

(5) **Request for Title Information**

In order to facilitate the rendering of a full title opinion, please provide copies of any title opinions, updates and JIB/Rev deck materials for the referenced spacing unit in your possession to Noble.

Pursuant to the aforementioned rule, you have twenty (20) days from your receipt of this notice to object to this proposal. In the event you do not respond to this notice or enter an objection within the established time period, the proposed 160 acre spacing unit set forth herein shall be established. **However, should you have no objection to this proposal, please so indicate by signing in the space provided below and returning to Noble as soon as possible.** Your cooperation in this matter is greatly appreciated so that Noble may timely continue the permitting process for this well.

A formal well proposal, including Noble's proposed AFE and JOA will be forthcoming under separate cover.

Thank you for your timely consideration and response to this proposal. Please call me at 303-228-4130 if you have any questions.

Very truly yours,

**NOBLE ENERGY, INC.**



Larry Van Cleave  
Land Negotiator

LVC:mw

Enclosures

**Kerr-McGee Oil & Gas Onshore, LP:**

Pursuant to paragraph 6 of Rule 318A.e., Order 1R-100 of the Colorado Oil and Gas Conservation Commission, the undersigned has received notice from Noble Energy, Inc. ("Noble") of its intention to drill and operate the Guttersen State D 16-32D well in Section 16, T3N, R64W, Weld County, Colorado and the undersigned hereby waives the twenty (20) day notice requirement as provided by said rule.

By: \_\_\_\_\_

Printed Name: \_\_\_\_\_

Date: \_\_\_\_\_



"Hook, Sharon"  
<Sharon.Hook@anadarko.com>  
09/23/2009 07:50 AM

To <lvanceleave@nobleenergyinc.com>  
cc "Gonzalez, Bill" <Bill.Gonzalez@anadarko.com>, "Cavaleri, Anna" <Anna.Cavaleri@anadarko.com>  
bcc  
Subject **Guttersen State D 26-32D** and Guttersen State D 16-33

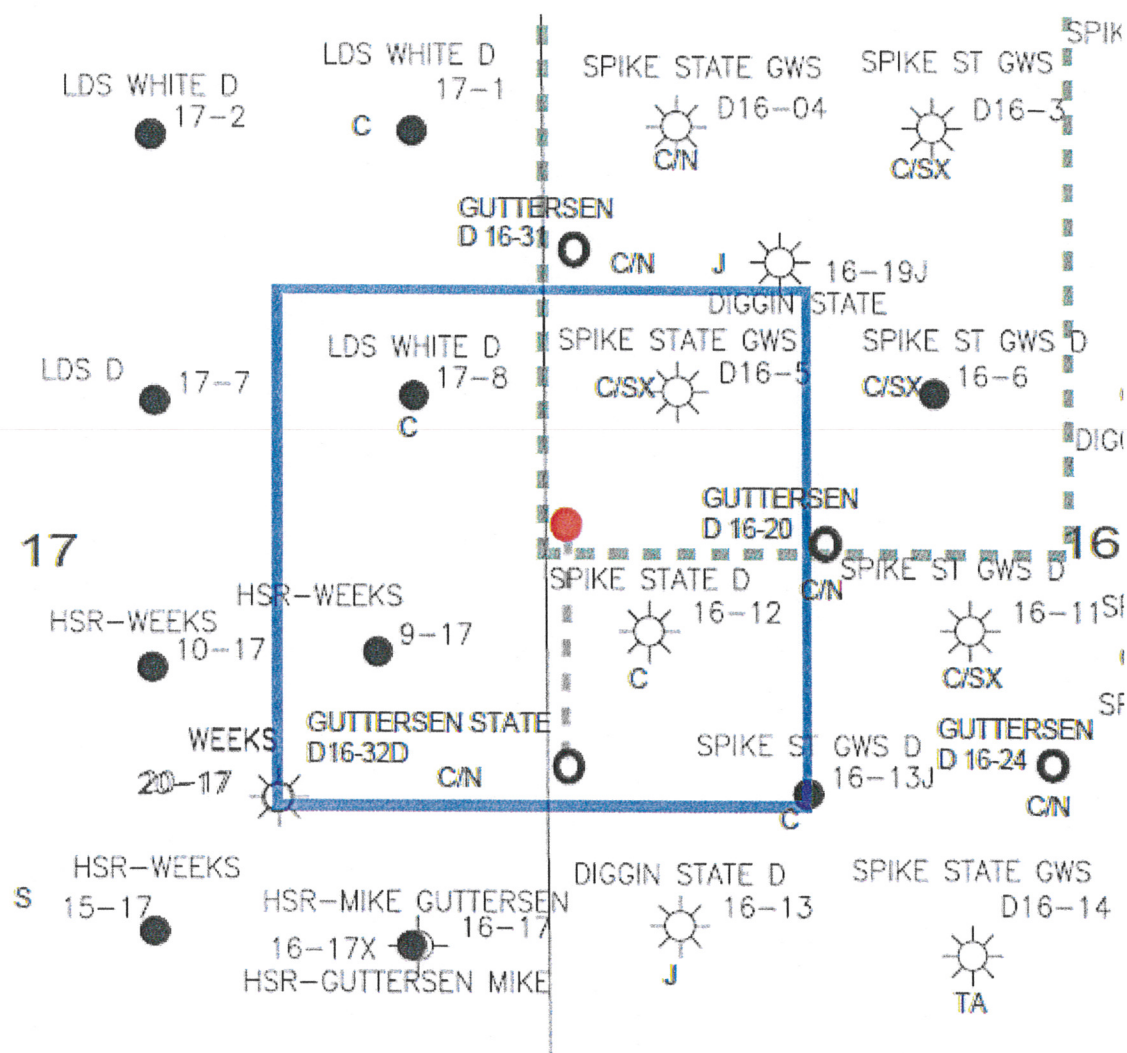
Larry,  
Kerr-McGee has no objections to the above referenced wells. I will forward the 20 day proposal letters as soon as I receive signatures.

Sharon

---

Sharon Hook  
Kerr-McGee Oil & Gas Onshore LP  
(a wholly-owned subsidiary of Anadarko Petroleum Corporation)  
1099 18th Street, Suite 1800  
Denver, CO 80202  
Email: sharon.hook@anadarko.com  
Phone: 720-929-6539

**Guttersen State D 16-~~32D~~**  
**SWNW, Section 16, T3N, R64W**



## LEGEND



Proposed 160 acre Spacing Unit



Bottom Hole Located SWNW, Section 16, T3N, R64W

The governmental ¼ Section has less than 8 bottom hole wells producing from the Codell, Niobrara, & J-Sand Formations.



# PROPOSED 318Ae SPACING UNIT

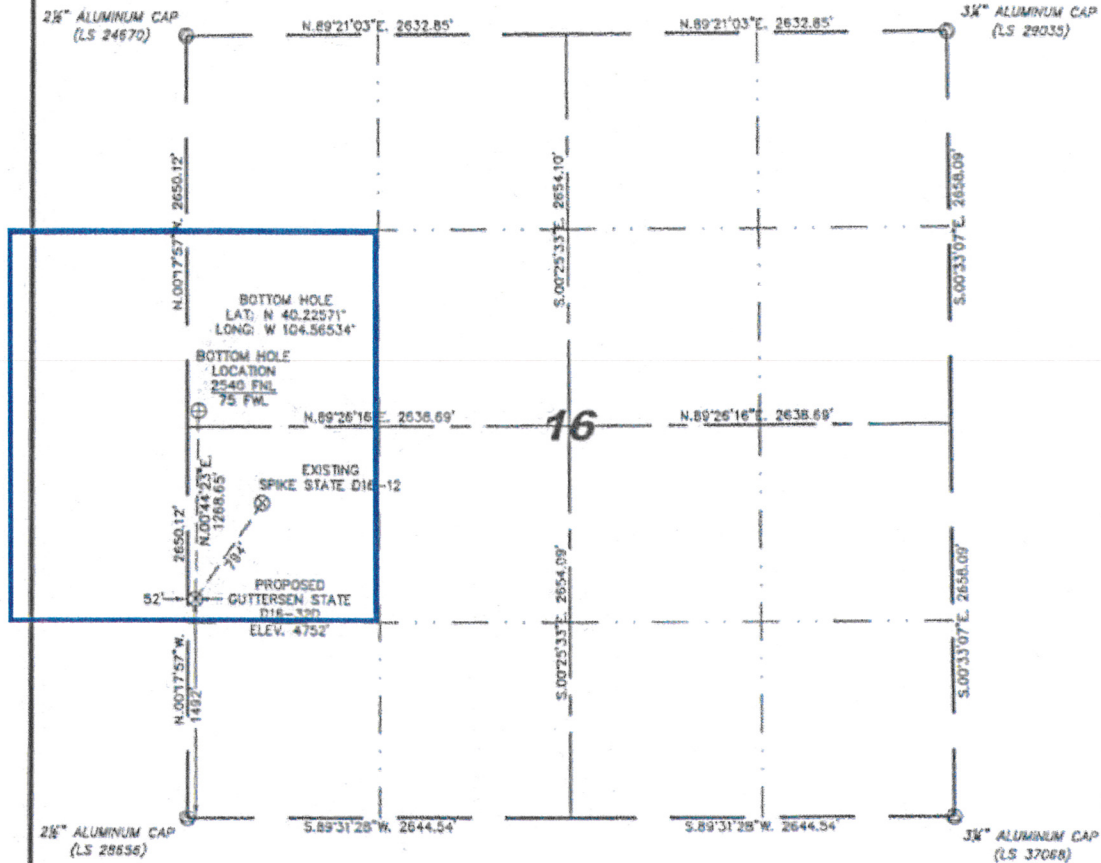
Stell Surveying Services, LLC

1102 West 19th Street P.O. BOX 2073

Cheyenne, Wyoming 82009

## WELL LOCATION CERTIFICATE THIS MAP DOES NOT REPRESENT A BOUNDARY SURVEY

SECTION 16  
TOWNSHIP 3 NORTH  
RANGE 64 WEST



0 1000

Scale: 1" = 1000'

IN ACCORDANCE WITH A REQUEST FROM ERIK VAN DECAR - NOBLE ENERGY INC., STELL SURVEYING SERVICES, LLC HAS DETERMINED THE LOCATION OF THE GUTTERSEN STATE D16-320 WELL TO BE 1492' FSL, 52' FSL, AS MEASURED AT NINETY (90) DEGREES FROM THE SECTION LINE, SECTION 16, TOWNSHIP 3 NORTH, RANGE 64 WEST, 6TH PRINCIPLE MERIDIAN, WELD COUNTY, COLORADO.

I HEREBY CERTIFY THAT THIS WELL LOCATION CERTIFICATE WAS PREPARED BY ME, OR UNDER MY DIRECT SUPERVISION, THAT THE FIELD WORK WAS COMPLETED ON 04/29/2009, FOR AND ON BEHALF OF NOBLE ENERGY INC., THAT IT IS NOT A LAND SURVEY PLAT OR AN IMPROVEMENT SURVEY PLAT, AND THAT IT IS NOT TO BE RELIED UPON FOR ESTABLISHMENT OF FENCE, BUILDING, OR OTHER FUTURE IMPROVEMENT LINES.

### NOTES:

- 1) BASIS OF BEARINGS FOR THIS MAP ARE BASED UPON GPS OBSERVATIONS MADE ON 04/29/2009 BETWEEN MONUMENTS LOCATED AT THE SOUTHEAST SECTION CORNER AND THE NORTHEAST SECTION CORNER OF SAID SECTION AND WITH ALL BEARINGS SHOWN HEREON RELATIVE THERETO.
- 2) ELEVATIONS ARE BASED UPON NGS OPUS SOLUTION NAVD 88 DATUM.
- 3) THE NEAREST EXISTING WELL IS: SPIKE STATE D16-12, 794' NORTHEAST.
- 4) SEE VISIBLE IMPROVEMENTS EXHIBIT FOR ALL IMPROVEMENTS WITHIN 400'.
- 5) THE LOCATION FALLS IN PASTURE LAND.

### LATITUDE & LONGITUDE (NAD 83 SURFACE HOLE):

LATITUDE: N 40.22223°  
LONGITUDE: W 104.56544°  
POOP: 2.0  
QUARTER-QUARTER: NW/4SW/4  
NEAREST PROPERTY LINE: 52' TO THE WEST

### LEGEND

- (M) FOUND SURVEY MONUMENT PER MONUMENT RECORD - EXCEPTIONS NOTED.
- (C) CALCULATED DIMENSION

David C. Holmes  
Professional Land Surveyor Registration No. 32828  
State of Colorado

JOB #: 090285

Completed 05/04/2009

