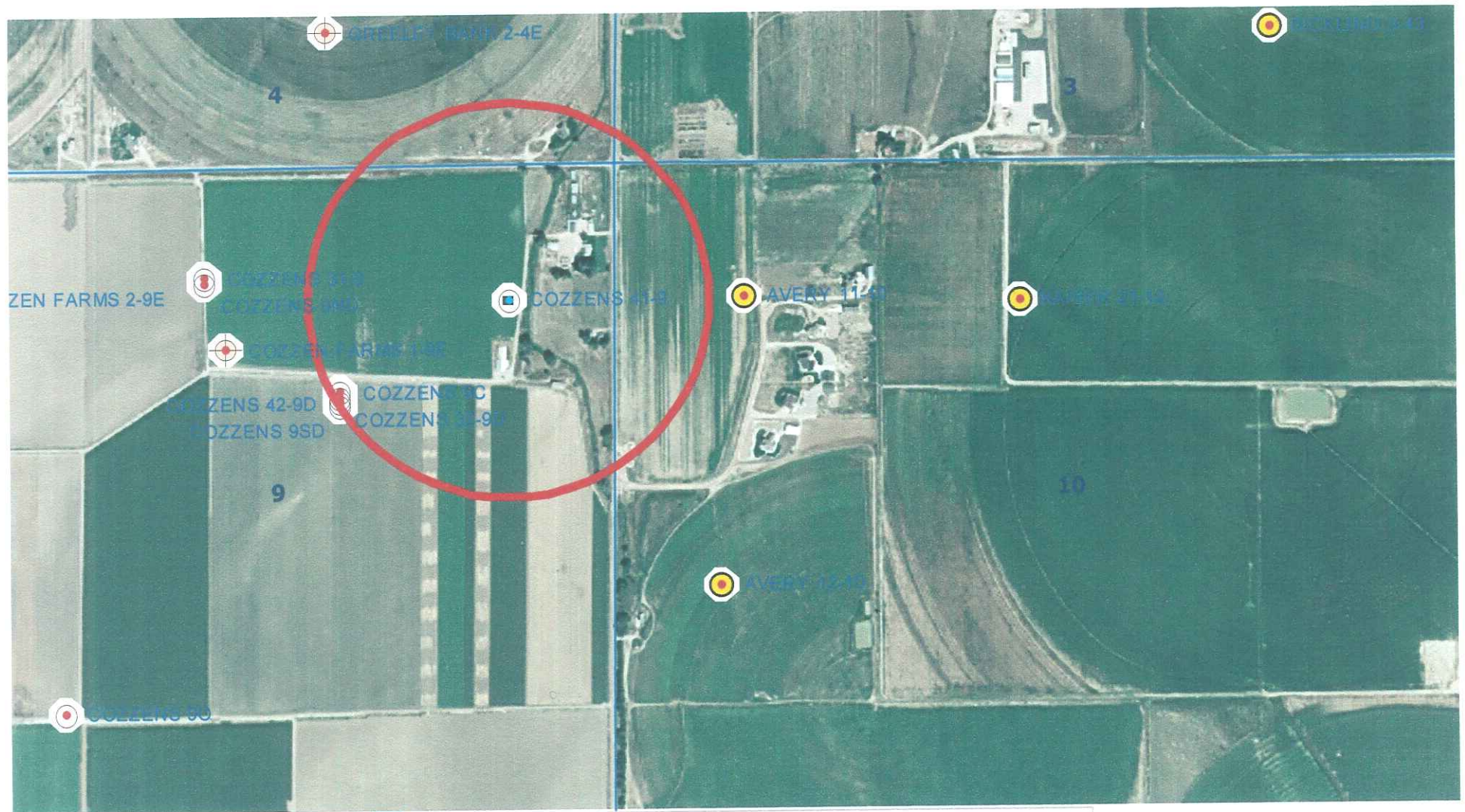




# Cozzens 41-9 AERIAL HYDROLOGY MAP


Township 6 North, Range 65 West, Section 9: NENW





**LEGEND**

 Water Resources


 Water Well

 Lakes

 Major Rivers

 Streams

**SCALE**

 Diameter - 2,000 feet