

1625 Broadway
Suite 2000
Denver, CO 80202

Tel: 303.228.4000
Fax: 303.228.4280

www.nobleenergyinc.com



September 22, 2009

Colorado Oil and Gas Conservation Commission
The Chancery Building
1120 Lincoln Street, Suite 801
Denver, CO 80203

Attn: Mr. David Neslin, Director

RE: **SAUER F33-33**
Codell/Niobrara/New Drill
Township 5 North, Range 65 West, 6th P.M.
Section 33: SWSW: 1,311' FSL & 195' FWL (Surface Location)
Weld County, Colorado

Mr. Neslin:

Noble Energy, Inc. ("NEI") is planning to drill the captioned boundary well in accordance with the provisions of COGCC Rule 318A(e).

NEI's proposed wellbore spacing unit consists of the E/2SE/4 of Section 32, T5N, R65W and the W/2SW/4 of Section 33, T5N, R65W, creating a 160-acre wellbore spacing unit. NEI is not the only owner within the proposed wellbore spacing unit and as such provided notice to the remaining owner(s) within said proposed spacing unit as required under COGCC Rule 318A(e)(6). Copies of the required notice letter(s) is/are attached. The required twenty (20) day notice period has elapsed absent the receipt by NEI of an objection to said proposal by the owner(s) within the proposed spacing unit for this well.

Also, enclosed are copies of the following documents to assist you in your review and approval of NEI's proposed APD for the captioned well:

- Plat illustrating the proposed wellbore spacing unit and number of Codell/Niobrara/J Sand wells located within the existing 160-acre governmental quarter section to be less than eight (8) in accordance with COGCC Rule 318A.f.
- Plat illustrating proposed wellbore spacing unit on existing location plat

Thank you for your attention to the enclosed. NEI respectfully requests that the COGCC review the enclosed information and approve the Application for Permit to Drill the captioned well.

Sincerely,

A handwritten signature in blue ink that reads 'Kate Shirley'.

Kate Shirley
Regulatory Specialist
Noble Energy Inc.

August 25, 2009

**CERTIFIED MAIL
RETURN RECEIPT REQUESTED**

ARTICLE # 7008 1830 0003 4248 0240

Dorothy Boulter
6861 Rosewood Drive
Colorado Springs, CO 80918

RE: Notice of 318A.e. Well Proposal
Codell/Niobrara: New Well
WELL NAME: **Sauer F33-33**
Township 5 North, Range 65 West
Section 33: SW/4SW/4 (BHL)
Weld County, Colorado

Dear Ms. Boulter:

Noble Energy, Inc. ("Noble") intends to propose, drill and operate the referenced well pursuant to paragraph 6 of Rule 318A.e., Order 1R-100 of the Colorado Oil and Gas Conservation Commission ("COGCC"). Attached for your information is a plat representing this proposal.

Additional information for this well:

(1) **Wellbore Spacing Unit**

The wellbore spacing unit will be comprised of the E/2SE/4 of Section 32, and the W/2SW/4 of Section 33 in T5N, R65W, 6th P.M. as depicted on the enclosed plat. The working interests attributable to the Codell/Niobrara formation(s) in the contributing 40 acre quarter-quarter sections will be utilized to determine the interests of the parties in the proposed 160 acre spacing unit for this well. It appears that you own a working interest in the proposed wellbore spacing unit for this well.

(2) **Target Formations**

This well will be drilled to a total depth to sufficiently test the Codell/Niobrara Formation(s).

(3) **Surface and Bottomhole Locations**

SHL: 1311' FSL, 195' FWL, Section 33, T5N, R65W, 6th P.M
BHL: 1311' FSL, 195' FWL, Section 33, T5N, R65W, 6th P.M

(4) **Anticipated Spud Date**

4th Quarter, 2009

(5) **Request for Title Information**

In order to facilitate the rendering of a full title opinion, please provide copies of any title opinions, updates and JIB/Rev deck materials for the referenced spacing unit in your possession to Noble.

Sauer F33-33
Dorothy Boulter
August 25, 2009
Page 2

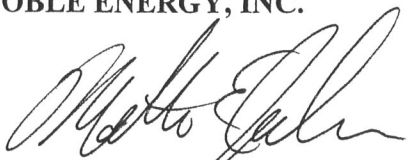
Pursuant to the aforementioned rule, you have twenty (20) days from your receipt of this notice to object to this proposal. In the event you do not respond to this notice or enter an objection within the established time period, the proposed 160 acre spacing unit set forth herein shall be established. **However, should you have no objection to this proposal, please so indicate by signing in the space provided below and returning to Noble as soon as possible.** Your cooperation in this matter is greatly appreciated so that Noble may timely continue the permitting process for this well.

A formal well proposal, including Noble's proposed AFE and JOA will be forthcoming under separate cover.

Thank you for your timely consideration and response to this proposal. Please feel free to contact me @ (303) 228-4073 should you have any questions.

Very truly yours,

NOBLE ENERGY, INC.



Matthew E. Johnson
Land Negotiator

MEJ:jkb

Enclosures

Dorothy Boulter:

Pursuant to paragraph 6 of Rule 318A.e., Order 1R-100 of the Colorado Oil and Gas Conservation Commission, the undersigned has received notice from Noble Energy, Inc. ("Noble") of its intention to drill and operate the Sauer F33-33 well in Section 33, T5N, R65W, Weld County, Colorado and the undersigned hereby waives the twenty (20) day notice requirement as provided by said rule.

By: _____

Date: _____

August 25, 2009

**CERTIFIED MAIL
RETURN RECEIPT REQUESTED**

ARTICLE # 7008 1830 0003 4248 0257

Frank L. Boulter & David S. Boulter
20491 WCR 44
La Salle, CO 80645-8824

RE: Notice of 318A.e. Well Proposal
Codell/Niobrara: New Well
WELL NAME: **Sauer F33-33**
Township 5 North, Range 65 West
Section 33: SW/4SW/4 (BHL)
Weld County, Colorado

Dear Working Interest Owners:

Noble Energy, Inc. ("Noble") intends to propose, drill and operate the referenced well pursuant to paragraph 6 of Rule 318A.e., Order 1R-100 of the Colorado Oil and Gas Conservation Commission ("COGCC"). Attached for your information is a plat representing this proposal.

Additional information for this well:

(1) **Wellbore Spacing Unit**

The wellbore spacing unit will be comprised of the E/2SE/4 of Section 32, and the W/2SW/4 of Section 33 in T5N, R65W, 6th P.M. as depicted on the enclosed plat. The working interests attributable to the Codell/Niobrara formation(s) in the contributing 40 acre quarter-quarter sections will be utilized to determine the interests of the parties in the proposed 160 acre spacing unit for this well. It appears that you own a working interest in the proposed wellbore spacing unit for this well.

(2) **Target Formations**

This well will be drilled to a total depth to sufficiently test the Codell/Niobrara Formation(s).

(3) **Surface and Bottomhole Locations**

SHL: 1311' FSL, 195' FWL, Section 33, T5N, R65W, 6th P.M
BHL: 1311' FSL, 195' FWL, Section 33, T5N, R65W, 6th P.M

(4) **Anticipated Spud Date**

4th Quarter, 2009

(5) **Request for Title Information**

In order to facilitate the rendering of a full title opinion, please provide copies of any title opinions, updates and JIB/Rev deck materials for the referenced spacing unit in your possession to Noble.

Pursuant to the aforementioned rule, you have twenty (20) days from your receipt of this notice to object to this proposal. -In the event you do not respond to this notice or enter an objection within the established time period, the proposed 160 acre spacing unit set forth herein shall be established. **However, should you have no objection to this proposal, please so indicate by signing in the space provided below and returning to Noble as soon as possible.** Your cooperation in this matter is greatly appreciated so that Noble may timely continue the permitting process for this well.

A formal well proposal, including Noble's proposed AFE and JOA will be forthcoming under separate cover.

Thank you for your timely consideration and response to this proposal. Please feel free to contact me @ (303) 228-4073 should you have any questions.

Very truly yours,
NOBLE ENERGY, INC.



Matthew E. Johnson
Land Negotiator

MEJ:jkb

Enclosures

Frank L. Boulter & David S. Boulter:

Pursuant to paragraph 6 of Rule 318A.e., Order 1R-100 of the Colorado Oil and Gas Conservation Commission, the undersigned has received notice from Noble Energy, Inc. ("Noble") of its intention to drill and operate the Sauer F33-33 well in Section 33, T5N, R65W, Weld County, Colorado and the undersigned hereby waives the twenty (20) day notice requirement as provided by said rule.

By: Frank L. Boulter by Jeffrey P. ... By: David S. Boulter

Date: 9/5/09

Date: 9/5/09

August 25, 2009

**CERTIFIED MAIL
RETURN RECEIPT REQUESTED**

ARTICLE # 7008 1830 0003 4248 0264

G & R Arens, Ltd
21730 WCR 44
La Salle, CO 80645

RE: Notice of 318A.e. Well Proposal
Codell/Niobrara: New Well
WELL NAME: **Sauer F33-33**
Township 5 North, Range 65 West
Section 33: SW/4SW/4 (BHL)
Weld County, Colorado

Dear Working Interest Owner:

Noble Energy, Inc. ("Noble") intends to propose, drill and operate the referenced well pursuant to paragraph 6 of Rule 318A.e., Order 1R-100 of the Colorado Oil and Gas Conservation Commission ("COGCC"). Attached for your information is a plat representing this proposal.

Additional information for this well:

(1) **Wellbore Spacing Unit**

The wellbore spacing unit will be comprised of the E/2SE/4 of Section 32, and the W/2SW/4 of Section 33 in T5N, R65W, 6th P.M. as depicted on the enclosed plat. The working interests attributable to the Codell/Niobrara formation(s) in the contributing 40 acre quarter-quarter sections will be utilized to determine the interests of the parties in the proposed 160 acre spacing unit for this well. It appears that you own a working interest in the proposed wellbore spacing unit for this well.

(2) **Target Formations**

This well will be drilled to a total depth to sufficiently test the Codell/Niobrara Formation(s).

(3) **Surface and Bottomhole Locations**

SHL: 1311' FSL, 195' FWL, Section 33, T5N, R65W, 6th P.M
BHL: 1311' FSL, 195' FWL, Section 33, T5N, R65W, 6th P.M

(4) **Anticipated Spud Date**

4th Quarter, 2009

(5) **Request for Title Information**

In order to facilitate the rendering of a full title opinion, please provide copies of any title opinions, updates and JIB/Rev deck materials for the referenced spacing unit in your possession to Noble.

Pursuant to the aforementioned rule, you have twenty (20) days from your receipt of this notice to object to this proposal. In the event you do not respond to this notice or enter an objection within the established time period, the proposed 160 acre spacing unit set forth herein shall be established. **However, should you have no objection to this proposal, please so indicate by signing in the space provided below and returning to Noble as soon as possible.** Your cooperation in this matter is greatly appreciated so that Noble may timely continue the permitting process for this well.

A formal well proposal, including Noble's proposed AFE and JOA will be forthcoming under separate cover.

Thank you for your timely consideration and response to this proposal. Please feel free to contact me @ (303) 228-4073 should you have any questions.

Very truly yours,

NOBLE ENERGY, INC.



Matthew E. Johnson
Land Negotiator

MEJ:jkb

Enclosures

G & R Arens, Ltd:

Pursuant to paragraph 6 of Rule 318A.e., Order 1R-100 of the Colorado Oil and Gas Conservation Commission, the undersigned has received notice from Noble Energy, Inc. ("Noble") of its intention to drill and operate the Sauer F33-33 well in Section 33, T5N, R65W, Weld County, Colorado and the undersigned hereby waives the twenty (20) day notice requirement as provided by said rule.

By: _____

Printed Name: _____

Date: _____

August 25, 2009

**CERTIFIED MAIL
RETURN RECEIPT REQUESTED**

ARTICLE # 7008 1830 0003 4247 9855

Jeanne M. Hillman
7060 Rail Lane NE
Bremerton, WA 98311

RE: Notice of 318A.e. Well Proposal
Codell/Niobrara: New Well
WELL NAME: **Sauer F33-33**
Township 5 North, Range 65 West
Section 33: SW/4SW/4 (BHL)
Weld County, Colorado

Dear Ms. Hillman:

Noble Energy, Inc. ("Noble") intends to propose, drill and operate the referenced well pursuant to paragraph 6 of Rule 318A.e., Order 1R-100 of the Colorado Oil and Gas Conservation Commission ("COGCC"). Attached for your information is a plat representing this proposal.

Additional information for this well:

(1) **Wellbore Spacing Unit**

The wellbore spacing unit will be comprised of the E/2SE/4 of Section 32, and the W/2SW/4 of Section 33 in T5N, R65W, 6th P.M. as depicted on the enclosed plat. The working interests attributable to the Codell/Niobrara formation(s) in the contributing 40 acre quarter-quarter sections will be utilized to determine the interests of the parties in the proposed 160 acre spacing unit for this well. It appears that you own a working interest in the proposed wellbore spacing unit for this well.

(2) **Target Formations**

This well will be drilled to a total depth to sufficiently test the Codell/Niobrara Formation(s).

(3) **Surface and Bottomhole Locations**

SHL: 1311' FSL, 195' FWL, Section 33, T5N, R65W, 6th P.M
BHL: 1311' FSL, 195' FWL, Section 33, T5N, R65W, 6th P.M

(4) **Anticipated Spud Date**

4th Quarter, 2009

(5) **Request for Title Information**

In order to facilitate the rendering of a full title opinion, please provide copies of any title opinions, updates and JIB/Rev deck materials for the referenced spacing unit in your possession to Noble.


Pursuant to the aforementioned rule, you have twenty (20) days from your receipt of this notice to object to this proposal. In the event you do not respond to this notice or enter an objection within the established time period, the proposed 160 acre spacing unit set forth herein shall be established. **However, should you have no objection to this proposal, please so indicate by signing in the space provided below and returning to Noble as soon as possible.** Your cooperation in this matter is greatly appreciated so that Noble may timely continue the permitting process for this well.

A formal well proposal, including Noble's proposed AFE and JOA will be forthcoming under separate cover.

Thank you for your timely consideration and response to this proposal. Please feel free to contact me @ (303) 228-4073 should you have any questions.

Very truly yours,

NOBLE ENERGY, INC.



Matthew E. Johnson
Land Negotiator

MEJ:jkb

Enclosures

Jeanne M. Hillman:

Pursuant to paragraph 6 of Rule 318A.e., Order 1R-100 of the Colorado Oil and Gas Conservation Commission, the undersigned has received notice from Noble Energy, Inc. ("Noble") of its intention to drill and operate the Sauer F33-33 well in Section 33, T5N, R65W, Weld County, Colorado and the undersigned hereby waives the twenty (20) day notice requirement as provided by said rule.

By: _____

Date: _____



August 25, 2009

**CERTIFIED MAIL
RETURN RECEIPT REQUESTED**

ARTICLE # 7008 1830 0003 4247 9848

Ila Leavy
20491 WCR 44
La Salle, CO 80645

RE: Notice of 318A.e. Well Proposal
Codell/Niobrara: New Well
WELL NAME: **Sauer F33-33**
Township 5 North, Range 65 West
Section 33: SW/4SW/4 (BHL)
Weld County, Colorado

Dear Ms. Leavy:

Noble Energy, Inc. ("Noble") intends to propose, drill and operate the referenced well pursuant to paragraph 6 of Rule 318A.e., Order 1R-100 of the Colorado Oil and Gas Conservation Commission ("COGCC"). Attached for your information is a plat representing this proposal.

Additional information for this well:

- (1) **Wellbore Spacing Unit**
The wellbore spacing unit will be comprised of the E/2SE/4 of Section 32, and the W/2SW/4 of Section 33 in T5N, R65W, 6th P.M. as depicted on the enclosed plat. The working interests attributable to the Codell/Niobrara formation(s) in the contributing 40 acre quarter-quarter sections will be utilized to determine the interests of the parties in the proposed 160 acre spacing unit for this well. It appears that you own a working interest in the proposed wellbore spacing unit for this well.
- (2) **Target Formations**
This well will be drilled to a total depth to sufficiently test the Codell/Niobrara Formation(s).
- (3) **Surface and Bottomhole Locations**
SHL: 1311' FSL, 195' FWL, Section 33, T5N, R65W, 6th P.M
BHL: 1311' FSL, 195' FWL, Section 33, T5N, R65W, 6th P.M
- (4) **Anticipated Spud Date**
4th Quarter, 2009
- (5) **Request for Title Information**
In order to facilitate the rendering of a full title opinion, please provide copies of any title opinions, updates and JIB/Rev deck materials for the referenced spacing unit in your possession to Noble.

Pursuant to the aforementioned rule, you have twenty (20) days from your receipt of this notice to object to this proposal. In the event you do not respond to this notice or enter an objection within the established time period, the proposed 160 acre spacing unit set forth herein shall be established. **However, should you have no objection to this proposal, please so indicate by signing in the space provided below and returning to Noble as soon as possible.** Your cooperation in this matter is greatly appreciated so that Noble may timely continue the permitting process for this well.

A formal well proposal, including Noble's proposed AFE and JOA will be forthcoming under separate cover.

Thank you for your timely consideration and response to this proposal. Please feel free to contact me @ (303) 228-4073 should you have any questions.

Very truly yours,

NOBLE ENERGY, INC.



Matthew E. Johnson
Land Negotiator

MEJ:jkb

Enclosures

Ila Leavy:

Pursuant to paragraph 6 of Rule 318A.e., Order 1R-100 of the Colorado Oil and Gas Conservation Commission, the undersigned has received notice from Noble Energy, Inc. ("Noble") of its intention to drill and operate the Sauer F33-33 well in Section 33, T5N, R65W, Weld County, Colorado and the undersigned hereby waives the twenty (20) day notice requirement as provided by said rule.

By: Ila Leavy

Date: 9/5/09

August 25, 2009

**CERTIFIED MAIL
RETURN RECEIPT REQUESTED**

ARTICLE # 7008 1830 0003 4248 0233

Dick Sherwin
2204 18th Avenue
Longmont, CO 80501

RE: Notice of 318A.e. Well Proposal
Codell/Niobrara: New Well
WELL NAME: **Sauer F33-33**
Township 5 North, Range 65 West
Section 33: SW/4SW/4 (BHL)
Weld County, Colorado

Dear Mr. Sherwin:

Noble Energy, Inc. ("Noble") intends to propose, drill and operate the referenced well pursuant to paragraph 6 of Rule 318A.e., Order 1R-100 of the Colorado Oil and Gas Conservation Commission ("COGCC"). Attached for your information is a plat representing this proposal.

Additional information for this well:

(1) **Wellbore Spacing Unit**

The wellbore spacing unit will be comprised of the E/2SE/4 of Section 32, and the W/2SW/4 of Section 33 in T5N, R65W, 6th P.M. as depicted on the enclosed plat. The working interests attributable to the Codell/Niobrara formation(s) in the contributing 40 acre quarter-quarter sections will be utilized to determine the interests of the parties in the proposed 160 acre spacing unit for this well. It appears that you own a working interest in the proposed wellbore spacing unit for this well.

(2) **Target Formations**

This well will be drilled to a total depth to sufficiently test the Codell/Niobrara Formation(s).

(3) **Surface and Bottomhole Locations**

SHL: 1311' FSL, 195' FWL, Section 33, T5N, R65W, 6th P.M
BHL: 1311' FSL, 195' FWL, Section 33, T5N, R65W, 6th P.M

(4) **Anticipated Spud Date**

4th Quarter, 2009

(5) **Request for Title Information**

In order to facilitate the rendering of a full title opinion, please provide copies of any title opinions, updates and JIB/Rev deck materials for the referenced spacing unit in your possession to Noble.


Pursuant to the aforementioned rule, you have twenty (20) days from your receipt of this notice to object to this proposal. In the event you do not respond to this notice or enter an objection within the established time period, the proposed 160 acre spacing unit set forth herein shall be established. **However, should you have no objection to this proposal, please so indicate by signing in the space provided below and returning to Noble as soon as possible.** Your cooperation in this matter is greatly appreciated so that Noble may timely continue the permitting process for this well.

A formal well proposal, including Noble's proposed AFE and JOA will be forthcoming under separate cover.

Thank you for your timely consideration and response to this proposal. Please feel free to contact me @ (303) 228-4073 should you have any questions.

Very truly yours,

NOBLE ENERGY, INC.



Matthew E. Johnson
Land Negotiator

MEJ:jkb

Enclosures

Dick Sherwin:

Pursuant to paragraph 6 of Rule 318A.e., Order 1R-100 of the Colorado Oil and Gas Conservation Commission, the undersigned has received notice from Noble Energy, Inc. ("Noble") of its intention to drill and operate the Sauer F33-33 well in Section 33, T5N, R65W, Weld County, Colorado and the undersigned hereby waives the twenty (20) day notice requirement as provided by said rule.

By: _____

Date: _____



August 25, 2009

**CERTIFIED MAIL
RETURN RECEIPT REQUESTED**

ARTICLE # 7008 1830 0003 4247 9831

Gary Connely
1353 W. Crystal Springs Drive
Gilbert, AZ 85233-6066

RE: Notice of 318A.e. Well Proposal
Codell/Niobrara: New Well
WELL NAME: **Sauer F33-33**
Township 5 North, Range 65 West
Section 33: SW/4SW/4 (BHL)
Weld County, Colorado

Dear Mr. Connely:

Noble Energy, Inc. ("Noble") intends to propose, drill and operate the referenced well pursuant to paragraph 6 of Rule 318A.e., Order 1R-100 of the Colorado Oil and Gas Conservation Commission ("COGCC"). Attached for your information is a plat representing this proposal.

Additional information for this well:

(1) **Wellbore Spacing Unit**

The wellbore spacing unit will be comprised of the E/2SE/4 of Section 32, and the W/2SW/4 of Section 33 in T5N, R65W, 6th P.M. as depicted on the enclosed plat. The working interests attributable to the Codell/Niobrara formation(s) in the contributing 40 acre quarter-quarter sections will be utilized to determine the interests of the parties in the proposed 160 acre spacing unit for this well. It appears that you own a working interest in the proposed wellbore spacing unit for this well.

(2) **Target Formations**

This well will be drilled to a total depth to sufficiently test the Codell/Niobrara Formation(s).

(3) **Surface and Bottomhole Locations**

SHL: 1311' FSL, 195' FWL, Section 33, T5N, R65W, 6th P.M
BHL: 1311' FSL, 195' FWL, Section 33, T5N, R65W, 6th P.M

(4) **Anticipated Spud Date**

4th Quarter, 2009

(5) **Request for Title Information**

In order to facilitate the rendering of a full title opinion, please provide copies of any title opinions, updates and JIB/Rev deck materials for the referenced spacing unit in your possession to Noble.

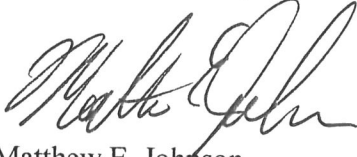
Pursuant to the aforementioned rule, you have twenty (20) days from your receipt of this notice to object to this proposal. In the event you do not respond to this notice or enter an objection within the established time period, the proposed 160 acre spacing unit set forth herein shall be established. **However, should you have no objection to this proposal, please so indicate by signing in the space provided below and returning to Noble as soon as possible.** Your cooperation in this matter is greatly appreciated so that Noble may timely continue the permitting process for this well.

A formal well proposal, including Noble's proposed AFE and JOA will be forthcoming under separate cover.

Thank you for your timely consideration and response to this proposal. Please feel free to contact me @ (303) 228-4073 should you have any questions.

Very truly yours,

NOBLE ENERGY, INC.



Matthew E. Johnson
Land Negotiator

MEJ:jkb

Enclosures

Gary Connely:

Pursuant to paragraph 6 of Rule 318A.e., Order 1R-100 of the Colorado Oil and Gas Conservation Commission, the undersigned has received notice from Noble Energy, Inc. ("Noble") of its intention to drill and operate the Sauer F33-33 well in Section 33, T5N, R65W, Weld County, Colorado and the undersigned hereby waives the twenty (20) day notice requirement as provided by said rule.

By: GD Connely

Date: 8/30/09

August 25, 2009

**CERTIFIED MAIL
RETURN RECEIPT REQUESTED**

ARTICLE # 7008 1830 0003 4247 9862

Robert Weakley
1025 Garfield
Ft. Collins, CO 80521

RE: Notice of 318A.e. Well Proposal
Codell/Niobrara: New Well
WELL NAME: **Sauer F33-33**
Township 5 North, Range 65 West
Section 33: SW/4SW/4 (BHL)
Weld County, Colorado

Dear Mr. Weakley:

Noble Energy, Inc. ("Noble") intends to propose, drill and operate the referenced well pursuant to paragraph 6 of Rule 318A.e., Order 1R-100 of the Colorado Oil and Gas Conservation Commission ("COGCC"). Attached for your information is a plat representing this proposal.

Additional information for this well:

(1) **Wellbore Spacing Unit**

The wellbore spacing unit will be comprised of the E/2SE/4 of Section 32, and the W/2SW/4 of Section 33 in T5N, R65W, 6th P.M. as depicted on the enclosed plat. The working interests attributable to the Codell/Niobrara formation(s) in the contributing 40 acre quarter-quarter sections will be utilized to determine the interests of the parties in the proposed 160 acre spacing unit for this well. It appears that you own a working interest in the proposed wellbore spacing unit for this well.

(2) **Target Formations**

This well will be drilled to a total depth to sufficiently test the Codell/Niobrara Formation(s).

(3) **Surface and Bottomhole Locations**

SHL: 1311' FSL, 195' FWL, Section 33, T5N, R65W, 6th P.M
BHL: 1311' FSL, 195' FWL, Section 33, T5N, R65W, 6th P.M

(4) **Anticipated Spud Date**

4th Quarter, 2009

(5) **Request for Title Information**

In order to facilitate the rendering of a full title opinion, please provide copies of any title opinions, updates and JIB/Rev deck materials for the referenced spacing unit in your possession to Noble.

Sauer F33-33
Robert Weakley
August 25, 2009
Page 2

Pursuant to the aforementioned rule, you have twenty (20) days from your receipt of this notice to object to this proposal. In the event you do not respond to this notice or enter an objection within the established time period, the proposed 160 acre spacing unit set forth herein shall be established. **However, should you have no objection to this proposal, please so indicate by signing in the space provided below and returning to Noble as soon as possible.** Your cooperation in this matter is greatly appreciated so that Noble may timely continue the permitting process for this well.

A formal well proposal, including Noble's proposed AFE and JOA will be forthcoming under separate cover.

Thank you for your timely consideration and response to this proposal. Please feel free to contact me @ (303) 228-4073 should you have any questions.

Very truly yours,

NOBLE ENERGY, INC.



Matthew E. Johnson
Land Negotiator

MEJ:jk

Enclosures

Robert Weakley:

Pursuant to paragraph 6 of Rule 318A.e., Order 1R-100 of the Colorado Oil and Gas Conservation Commission, the undersigned has received notice from Noble Energy, Inc. ("Noble") of its intention to drill and operate the Sauer F33-33 well in Section 33, T5N, R65W, Weld County, Colorado and the undersigned hereby waives the twenty (20) day notice requirement as provided by said rule.

By: _____

Date: _____



August 25, 2009

**CERTIFIED MAIL
RETURN RECEIPT REQUESTED**

ARTICLE # 7008 1830 0003 4247 9879

Ronnie J. Asmus
4010 16th Street Lane
Greeley, CO 80634

RE: Notice of 318A.e. Well Proposal
Codell/Niobrara: New Well
WELL NAME: **Sauer F33-33**
Township 5 North, Range 65 West
Section 33: SW/4SW/4 (BHL)
Weld County, Colorado

Dear Mr. Asmus:

Noble Energy, Inc. ("Noble") intends to propose, drill and operate the referenced well pursuant to paragraph 6 of Rule 318A.e., Order 1R-100 of the Colorado Oil and Gas Conservation Commission ("COGCC"). Attached for your information is a plat representing this proposal.

Additional information for this well:

(1) **Wellbore Spacing Unit**

The wellbore spacing unit will be comprised of the E/2SE/4 of Section 32, and the W/2SW/4 of Section 33 in T5N, R65W, 6th P.M. as depicted on the enclosed plat. The working interests attributable to the Codell/Niobrara formation(s) in the contributing 40 acre quarter-quarter sections will be utilized to determine the interests of the parties in the proposed 160 acre spacing unit for this well. It appears that you own a working interest in the proposed wellbore spacing unit for this well.

(2) **Target Formations**

This well will be drilled to a total depth to sufficiently test the Codell/Niobrara Formation(s).

(3) **Surface and Bottomhole Locations**

SHL: 1311' FSL, 195' FWL, Section 33, T5N, R65W, 6th P.M
BHL: 1311' FSL, 195' FWL, Section 33, T5N, R65W, 6th P.M

(4) **Anticipated Spud Date**

4th Quarter, 2009

(5) **Request for Title Information**

In order to facilitate the rendering of a full title opinion, please provide copies of any title opinions, updates and JIB/Rev deck materials for the referenced spacing unit in your possession to Noble.

Pursuant to the aforementioned rule, you have twenty (20) days from your receipt of this notice to object to this proposal. In the event you do not respond to this notice or enter an objection within the established time period, the proposed 160 acre spacing unit set forth herein shall be established. **However, should you have no objection to this proposal, please so indicate by signing in the space provided below and returning to Noble as soon as possible.** Your cooperation in this matter is greatly appreciated so that Noble may timely continue the permitting process for this well.

A formal well proposal, including Noble's proposed AFE and JOA will be forthcoming under separate cover.

Thank you for your timely consideration and response to this proposal. Please feel free to contact me @ (303) 228-4073 should you have any questions.

Very truly yours,

NOBLE ENERGY, INC.




Matthew E. Johnson
Land Negotiator

MEJ:jkb

Enclosures

Ronnie J. Asmus:

Pursuant to paragraph 6 of Rule 318A.e., Order 1R-100 of the Colorado Oil and Gas Conservation Commission, the undersigned has received notice from Noble Energy, Inc. ("Noble") of its intention to drill and operate the Sauer F33-33 well in Section 33, T5N, R65W, Weld County, Colorado and the undersigned hereby waives the twenty (20) day notice requirement as provided by said rule.

By: 

Date: 8-27-09



August 25, 2009

**CERTIFIED MAIL
RETURN RECEIPT REQUESTED**

ARTICLE # 7008 1830 0003 4247 9886

Sheila Lindell
7008 North Lake Front Drive
Warr Acres, OK 73132

RE: Notice of 318A.e. Well Proposal
Codell/Niobrara: New Well
WELL NAME: **Sauer F33-33**
Township 5 North, Range 65 West
Section 33: SW/4SW/4 (BHL)
Weld County, Colorado

Dear Ms. Lindell:

Noble Energy, Inc. ("Noble") intends to propose, drill and operate the referenced well pursuant to paragraph 6 of Rule 318A.e., Order 1R-100 of the Colorado Oil and Gas Conservation Commission ("COGCC"). Attached for your information is a plat representing this proposal.

Additional information for this well:

(1) **Wellbore Spacing Unit**

The wellbore spacing unit will be comprised of the E/2SE/4 of Section 32, and the W/2SW/4 of Section 33 in T5N, R65W, 6th P.M. as depicted on the enclosed plat. The working interests attributable to the Codell/Niobrara formation(s) in the contributing 40 acre quarter-quarter sections will be utilized to determine the interests of the parties in the proposed 160 acre spacing unit for this well. It appears that you own a working interest in the proposed wellbore spacing unit for this well.

(2) **Target Formations**

This well will be drilled to a total depth to sufficiently test the Codell/Niobrara Formation(s).

(3) **Surface and Bottomhole Locations**

SHL: 1311' FSL, 195' FWL, Section 33, T5N, R65W, 6th P.M
BHL: 1311' FSL, 195' FWL, Section 33, T5N, R65W, 6th P.M

(4) **Anticipated Spud Date**

4th Quarter, 2009

(5) **Request for Title Information**

In order to facilitate the rendering of a full title opinion, please provide copies of any title opinions, updates and JIB/Rev deck materials for the referenced spacing unit in your possession to Noble.

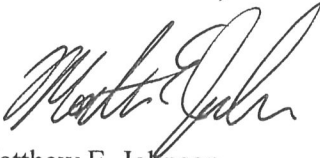
Pursuant to the aforementioned rule, you have twenty (20) days from your receipt of this notice to object to this proposal. In the event you do not respond to this notice or enter an objection within the established time period, the proposed 160 acre spacing unit set forth herein shall be established. **However, should you have no objection to this proposal, please so indicate by signing in the space provided below and returning to Noble as soon as possible.** Your cooperation in this matter is greatly appreciated so that Noble may timely continue the permitting process for this well.

A formal well proposal, including Noble's proposed AFE and JOA will be forthcoming under separate cover.

Thank you for your timely consideration and response to this proposal. Please feel free to contact me @ (303) 228-4073 should you have any questions.

Very truly yours,

NOBLE ENERGY, INC.



Matthew E. Johnson
Land Negotiator


MEJ:jkb

Enclosures

Sheila Lindell:

Pursuant to paragraph 6 of Rule 318A.e., Order 1R-100 of the Colorado Oil and Gas Conservation Commission, the undersigned has received notice from Noble Energy, Inc. ("Noble") of its intention to drill and operate the Sauer F33-33 well in Section 33, T5N, R65W, Weld County, Colorado and the undersigned hereby waives the twenty (20) day notice requirement as provided by said rule.

By: _____



Date: _____

9-1-2009

August 25, 2009

**CERTIFIED MAIL
RETURN RECEIPT REQUESTED**

ARTICLE # 7008 1830 0003 4247 9893

Sophie B. Echeverria Trustee
P.O. Box 546
Jackson, WY 83001

RE: Notice of 318A.e. Well Proposal
Codell/Niobrara: New Well
WELL NAME: **Sauer F33-33**
Township 5 North, Range 65 West
Section 33: SW/4SW/4 (BHL)
Weld County, Colorado

Dear Working Interest Owner:

Noble Energy, Inc. ("Noble") intends to propose, drill and operate the referenced well pursuant to paragraph 6 of Rule 318A.e., Order 1R-100 of the Colorado Oil and Gas Conservation Commission ("COGCC"). Attached for your information is a plat representing this proposal.

Additional information for this well:

(1) **Wellbore Spacing Unit**

The wellbore spacing unit will be comprised of the E/2SE/4 of Section 32, and the W/2SW/4 of Section 33 in T5N, R65W, 6th P.M. as depicted on the enclosed plat. The working interests attributable to the Codell/Niobrara formation(s) in the contributing 40 acre quarter-quarter sections will be utilized to determine the interests of the parties in the proposed 160 acre spacing unit for this well. It appears that you own a working interest in the proposed wellbore spacing unit for this well.

(2) **Target Formations**

This well will be drilled to a total depth to sufficiently test the Codell/Niobrara Formation(s).

(3) **Surface and Bottomhole Locations**

SHL: 1311' FSL, 195' FWL, Section 33, T5N, R65W, 6th P.M
BHL: 1311' FSL, 195' FWL, Section 33, T5N, R65W, 6th P.M

(4) **Anticipated Spud Date**

4th Quarter, 2009

(5) **Request for Title Information**

In order to facilitate the rendering of a full title opinion, please provide copies of any title opinions, updates and JIB/Rev deck materials for the referenced spacing unit in your possession to Noble.


Pursuant to the aforementioned rule, you have twenty (20) days from your receipt of this notice to object to this proposal. In the event you do not respond to this notice or enter an objection within the established time period, the proposed 160 acre spacing unit set forth herein shall be established. **However, should you have no objection to this proposal, please so indicate by signing in the space provided below and returning to Noble as soon as possible.** Your cooperation in this matter is greatly appreciated so that Noble may timely continue the permitting process for this well.

A formal well proposal, including Noble's proposed AFE and JOA will be forthcoming under separate cover.

Thank you for your timely consideration and response to this proposal. Please feel free to contact me @ (303) 228-4073 should you have any questions.

Very truly yours,

NOBLE ENERGY, INC.



Matthew E. Johnson
Land Negotiator

MEJ:jkb

Enclosures

Sophie B. Echeverria Trustee:

Pursuant to paragraph 6 of Rule 318A.e., Order 1R-100 of the Colorado Oil and Gas Conservation Commission, the undersigned has received notice from Noble Energy, Inc. ("Noble") of its intention to drill and operate the Sauer F33-33 well in Section 33, T5N, R65W, Weld County, Colorado and the undersigned hereby waives the twenty (20) day notice requirement as provided by said rule.

By: _____

Printed Name: _____

Date: _____

August 25, 2009

**CERTIFIED MAIL
RETURN RECEIPT REQUESTED**

ARTICLE # 7008 1830 0003 4247 9909

Thomas Brock Estate
1930 17th St., Ste. 200
Boulder, CO 80302

RE: Notice of 318A.e. Well Proposal
Codell/Niobrara: New Well
WELL NAME: **Sauer F33-33**
Township 5 North, Range 65 West
Section 33: SW/4SW/4 (BHL)
Weld County, Colorado

Dear Working Interest Owner:

Noble Energy, Inc. ("Noble") intends to propose, drill and operate the referenced well pursuant to paragraph 6 of Rule 318A.e., Order 1R-100 of the Colorado Oil and Gas Conservation Commission ("COGCC"). Attached for your information is a plat representing this proposal.

Additional information for this well:

(1) **Wellbore Spacing Unit**

The wellbore spacing unit will be comprised of the E/2SE/4 of Section 32, and the W/2SW/4 of Section 33 in T5N, R65W, 6th P.M. as depicted on the enclosed plat. The working interests attributable to the Codell/Niobrara formation(s) in the contributing 40 acre quarter-quarter sections will be utilized to determine the interests of the parties in the proposed 160 acre spacing unit for this well. It appears that you own a working interest in the proposed wellbore spacing unit for this well.

(2) **Target Formations**

This well will be drilled to a total depth to sufficiently test the Codell/Niobrara Formation(s).

(3) **Surface and Bottomhole Locations**

SHL: 1311' FSL, 195' FWL, Section 33, T5N, R65W, 6th P.M
BHL: 1311' FSL, 195' FWL, Section 33, T5N, R65W, 6th P.M

(4) **Anticipated Spud Date**

4th Quarter, 2009

(5) **Request for Title Information**

In order to facilitate the rendering of a full title opinion, please provide copies of any title opinions, updates and JIB/Rev deck materials for the referenced spacing unit in your possession to Noble.

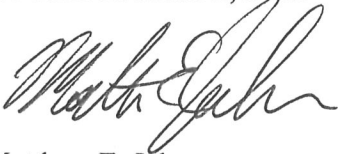
Pursuant to the aforementioned rule, you have twenty (20) days from your receipt of this notice to object to this proposal. In the event you do not respond to this notice or enter an objection within the established time period, the proposed 160 acre spacing unit set forth herein shall be established. **However, should you have no objection to this proposal, please so indicate by signing in the space provided below and returning to Noble as soon as possible.** Your cooperation in this matter is greatly appreciated so that Noble may timely continue the permitting process for this well.

A formal well proposal, including Noble's proposed AFE and JOA will be forthcoming under separate cover.

Thank you for your timely consideration and response to this proposal. Please feel free to contact me @ (303) 228-4073 should you have any questions.

Very truly yours,

NOBLE ENERGY, INC.



Matthew E. Johnson
Land Negotiator

MEJ:jkb

Enclosures

Thomas Brock Estate:

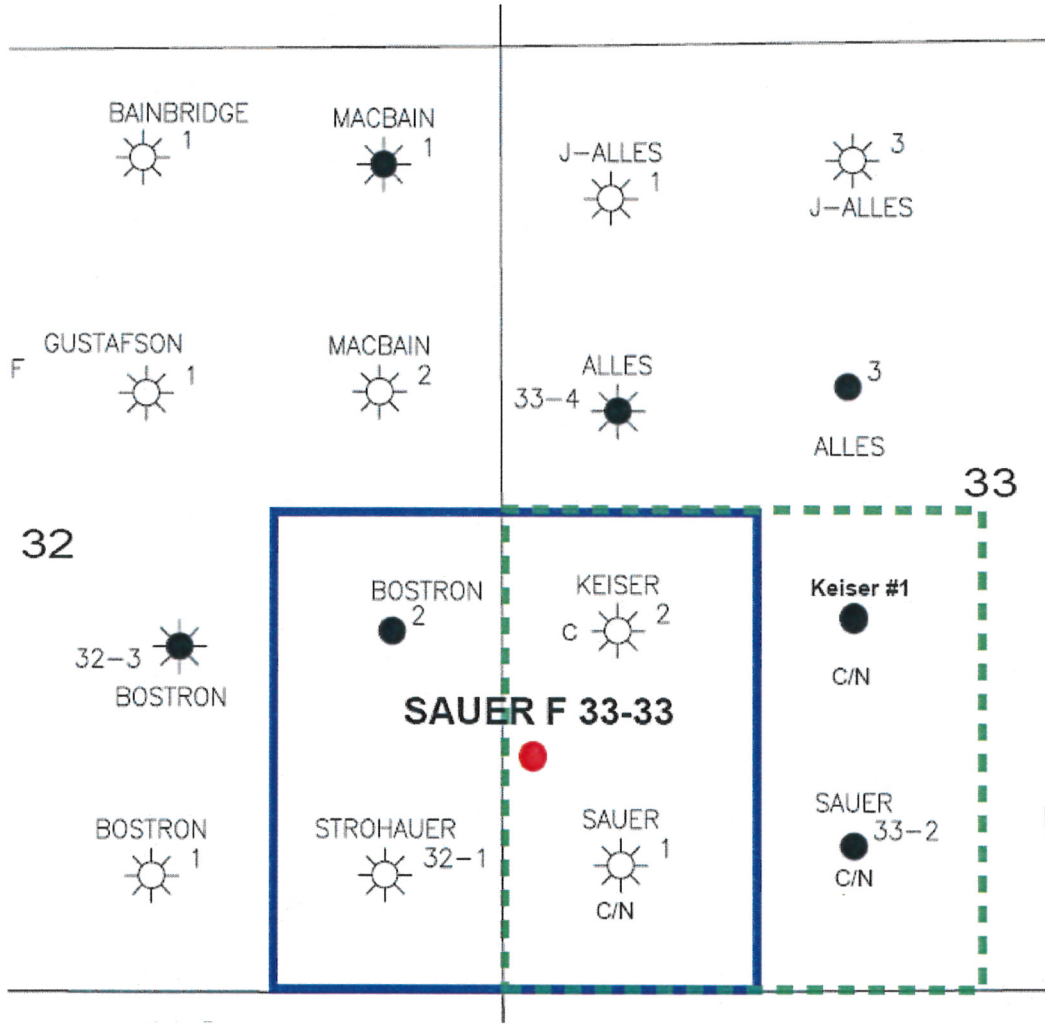
Pursuant to paragraph 6 of Rule 318A.e., Order 1R-100 of the Colorado Oil and Gas Conservation Commission, the undersigned has received notice from Noble Energy, Inc. ("Noble") of its intention to drill and operate the Sauer F33-33 well in Section 33, T5N, R65W, Weld County, Colorado and the undersigned hereby waives the twenty (20) day notice requirement as provided by said rule.

By: Betty L Brock

Printed Name: Betty L Brock

Date: 9/2/09

Sauer F 33-33
SWSW, Section 33, T5N, R65W



LEGEND



Proposed 160 acre Spacing Unit



Bottom Hole Located SWSW, Sec 33, T5N, R65W

The governmental 1/4 Section has less than 8 bottom hole wells producing from the Codell, Niobrara, & J-Sand Formations.

Proposed 318A.e. spacing unit map

