

Correspondence

Stanczyk, Jane

From: Craig, Jack [Jack.Craig@lm.doe.gov]
Sent: Wednesday, August 12, 2009 2:18 PM
To: Stanczyk, Jane
Cc: Hutton, Rick
Subject: Noble APDs

The Office of Legacy Management (LM) is reviewing aforementioned applications and the location map provided by COGCC for the following wells and their respective locations:

API #	APDs IN PROCESSING	BOTTOM
HOLE LOCATION		
05-045~	Refile	
	OPERATOR	WELL NAME
		WELL #
		LOCATION
N LATITUDE	W LONGITUDE	
17165	YES	NOBLE BATTLEMENT MESA
95W	39.937639	107.985905
17081	YES	NOBLE BATTLEMENT MESA
95W	39.396777	107.98596
17160	YES	NOBLE BATTLEMENT MESA
95W	39.397851	107.981231
17153	YES	NOBLE BATTLEMENT MESA
95W	39.397028	107.981282
17154	YES	NOBLE BATTLEMENT MESA
95W	39.396135	107.981225
17155	YES	NOBLE BATTLEMENT MESA
95W	39.39526	107.981219

At this time, DOE does not request any additional information but would encourage COGCC to place general language in the permit such that the company would accommodate DOE sampling requests in the future. DOE agrees with the COGCC assessment that the pad is located approximately 2.0 miles from the Rulison site on an existing pad located at SENW Section 34 7s 95w, and the bottom-hole-locations range approximately from 1.8 to 2.1 miles from Project Rulison. Accordingly, DOE agrees with COGCC that all wells fall under the Tier 2 sampling and monitoring of the COGCC Rulison Sample and Analysis Plan and are located in Sector 9 of the Rulison SAP. DOE will continue to review the proposed locations and subsurface orientations of the propose drilling for documentation when sampling occurs. Thank you for the opportunity to comment on these permit applications. Please e-mail or call at 240-252-8506 if you require further information.

Sincerely

Jack Craig

Stanczyk, Jane

From: Stanczyk, Jane
Sent: Wednesday, August 05, 2009 8:45 AM
To: 'Craig, Jack'; 'Rick Hutton'
Cc: Neslin, David; Willis, Rob; Ahlstrand, Dennis; Andrews, David; Lindblom, Steven; King, Kevin; Canfield, Chris; Yokley, Bill; 'james.martin@state.co.us'; 'kcfay@smtpgate.dphe.state.co.us'; 'luke@idanielsonlaw.com'; 'KShirley@nobleenergyinc.com'; Garrison, Penny
Subject: Project Rulison - Noble refile APDs
Attachments: Project Rulison Noble refile APD 8-5-09.xls

Jack and Rick -

Noble Energy has submitted refile permit applications for 6 wells located on an existing pad SENW Section 34 7S 95W.

The pad is approximately 2 miles from the project well.

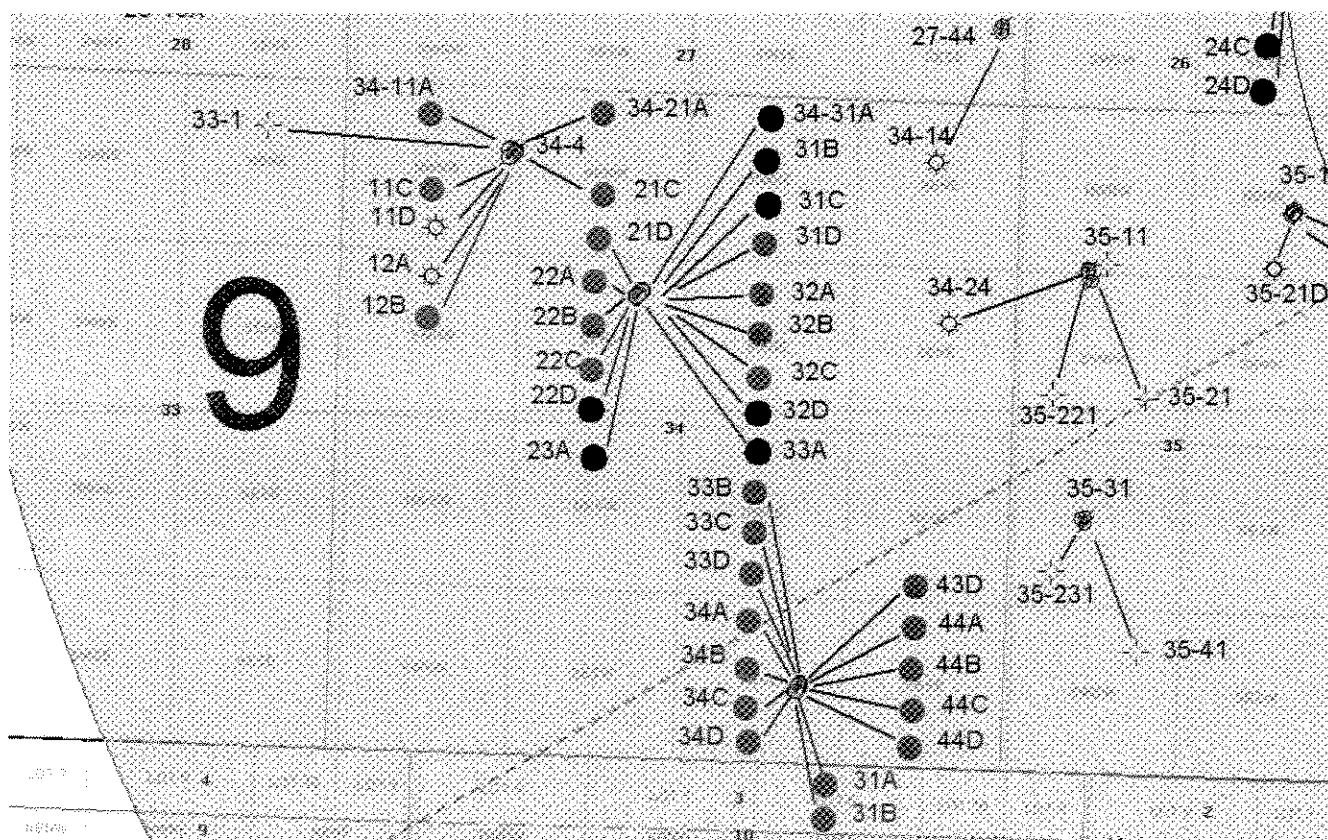
The BHLs are approximately 1.8 to 2.1 miles from the project well.

They are all Tier 2 wells in Sector 9 of the Project Rulison SAP.

The well list spread sheet is attached.

The permit packets have a notification letter from Noble to Jack dated July 27, 2009.

Please let me know if you need any additional information.



Jane Stanczyk
 Permitting Technician
 Colorado Oil and Gas Conservation Commission
 Phone: (303) 894 2100 ext. 5119
 FAX: (303) 894 2109
 E-mail: jane.stanczyk@state.co.us

08/05/2009

API #	05-045- Refile	APDs IN PROCESSING			BOTTOM HOLE LOCATION			Received Date
		WELL NAME	WELL #	LOCATION	N LATITUDE	W LONGITUDE	Date	
17165	YES	NOBLE	BATTLEMENT MESA	34-21D	34 7S 95W	39.937639	107.985905	7/28/09
17081	YES	NOBLE	BATTLEMENT MESA	34-22A	34 7S 95W	39.396777	107.98596	7/28/09
17160	YES	NOBLE	BATTLEMENT MESA	34-31D	34 7S 95W	39.397851	107.981231	7/28/09
17153	YES	NOBLE	BATTLEMENT MESA	34-32A	34 7S 95W	39.397028	107.981282	7/28/09
17154	YES	NOBLE	BATTLEMENT MESA	34-32B	34 7S 95W	39.396135	107.981225	7/28/09
17155	YES	NOBLE	BATTLEMENT MESA	34-32C	34 7S 95W	39.39526	107.981219	7/28/09

1625 Broadway
Suite 2200
Denver, CO 80202
Tel: 303.228.4000
Fax: 303.228.4280
www.nobleenergyinc.com



July 27, 2009

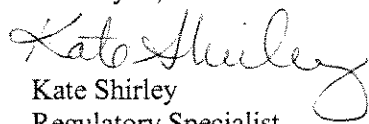
Jack Craig
DOE Office Legacy Mgmt.
2597 B ¼ Road
Grand Junction, CO 81503

Re: DOE Notification
34F Pad
SENW, Sec. 34, T7S, R95W

Dear Mr. Craig,

Please be advised that Noble Energy Inc. is submitting the attached six permits for drilling and completing on the 34F Pad located in Garfield, Colorado. Noble Energy Inc. has already drilled nine wells on this pad. These wells will be completed in the Williams Fork formation. These well are currently located in the Tier II section of Project Rulison.

Thank you,



Kate Shirley
Regulatory Specialist

7006 2760 0002 2885 1202



7006 2760 0002 2885 1202

U.S. Postal ServiceTM	
CERTIFIED MAIL[®] RECEIPT	
<i>(Domestic Mail Only; No Insurance Coverage Provided)</i>	
For delivery information, visit our website at www.usps.com	
OFFICIAL USE	
Postage \$	Postmark Here
Certified Fee	
Return Receipt Fee (Endorsement Required)	
Restricted Delivery Fee (Endorsement Required)	
Total Postage & Fees \$	
Sent To <u>Jack Craig</u>	
Street, Apt. No., or PO Box No. <u>DOE Office - 2597 B 3/4 Road</u>	
City, State, ZIP+4 [®] <u>Grand Junction CO 81503</u>	
PS Form 3811, August 2004 See Reverse for Instructions	



SENDER: COMPLETE THIS SECTION	COMPLETE THIS SECTION ON DELIVERY
<ul style="list-style-type: none"> Complete items 1, 2, and 3. Also complete item 4 if Restricted Delivery is desired. Print your name and address on the reverse so that we can return the card to you. Attach this card to the back of the mailpiece, or on the front if space permits. 	<p>A. Signature <input type="checkbox"/> Agent <input type="checkbox"/> Addressee</p> <p>X</p> <p>B. Received by (Printed Name) C. Date of Delivery</p> <p>D. Is delivery address different from item 1? <input type="checkbox"/> Yes If YES, enter delivery address below: <input type="checkbox"/> No</p>
<p>1. Article Addressed to:</p> <p><u>Att: Jack Craig</u> <u>DOE Office Legacy Mgmt.</u> <u>2597 B 3/4 Road</u> <u>Grand Junction, CO 81503</u></p>	<p>3. Service Type</p> <p><input checked="" type="checkbox"/> Certified Mail <input type="checkbox"/> Express Mail <input type="checkbox"/> Registered <input type="checkbox"/> Return Receipt for Merchandise <input type="checkbox"/> Insured Mail <input type="checkbox"/> C.O.D.</p>
<p>2. Article Number (Transfer from service label) <u>7006 2760 0002 2885 1202</u></p>	<p>4. Restricted Delivery? (Extra Fee) <input type="checkbox"/> Yes</p>