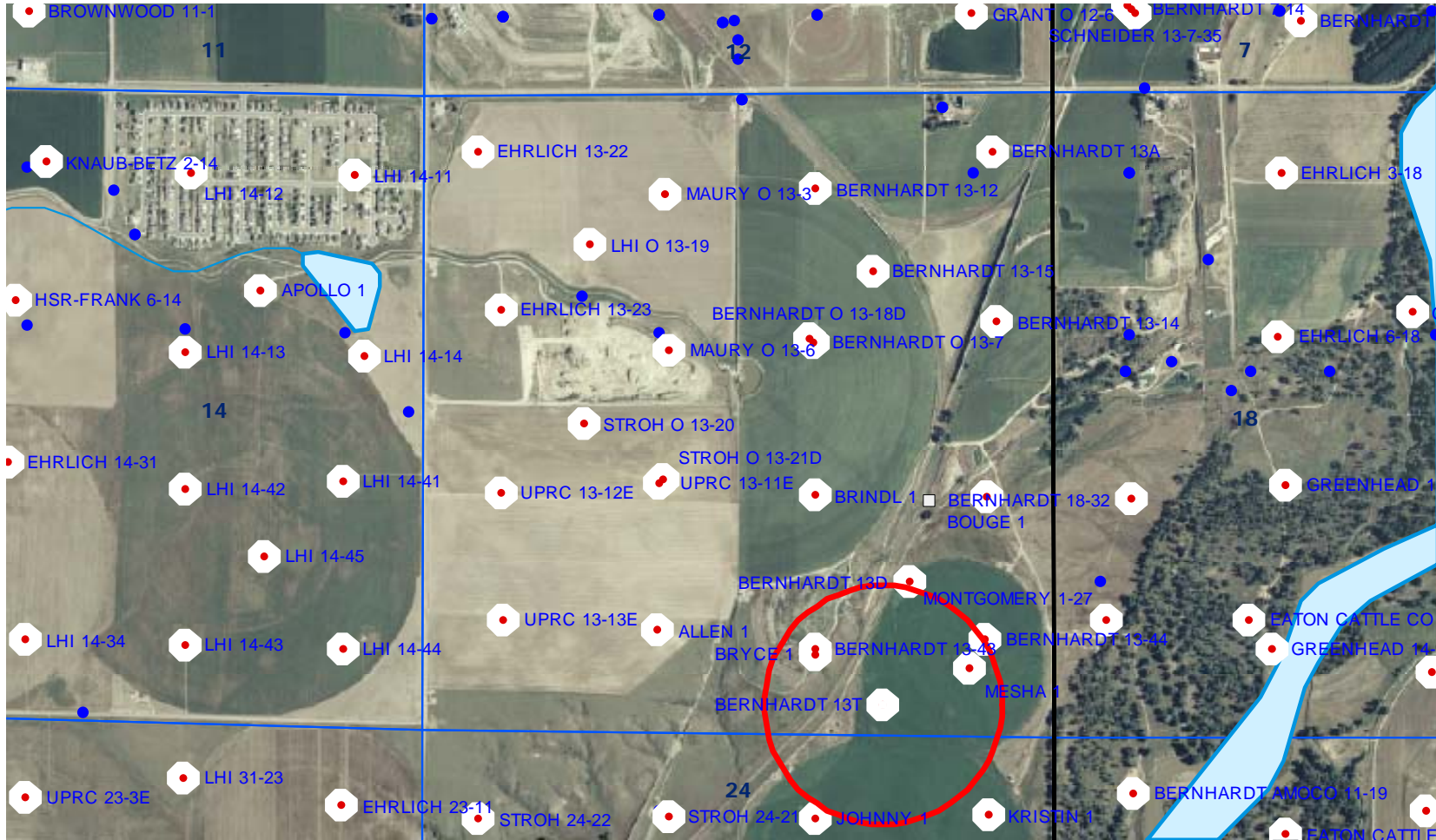







BERNHARDT 13T AERIAL HYDROLOGY MAP

Township 4 North, Range 67 West, Section 13



HYDROLOGY MAP

LEGEND		SCALE	
Water Resources			Diameter - 2,000 feet
	Water Well		
	Lakes		
	Major Rivers		
	Streams		
	300-Foot Stream Buffers		