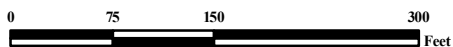
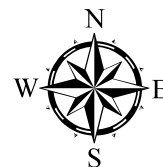







A. Existing Well HSR-Brown 14-1 is 50' W



Legend

-  Proposed Rocky 23-1
-  Existing HSR-Brown 14-1
-  Rocky 23-1 400' Radius
-  Access Road
-  Flowlines

400ft Radius Map ROCKY 23-1

Surface Location: T3N R66W S1
Description of surface uses : Cropland



Use our resources to find yours!
www.petro-fs.com

Field Date: 05/1/2009
Drawing Date: 05/11/2009
Drafter: BHF
Checked By: MPS

Aerial Photo supplied by NAIP - 2005

Prepared for:
**KERR-MCGEE OIL &
GAS ONSHORE LP**

1801 W. 13th Ave 111 E. Third Street
Denver, CO 80204 Suite 207
(303) 928-7128 Rifle, CO 81650
(970) 625-4740