

**STARLIGHT RESOURCES, LLC**

1520 West Canal Court, Suite 130  
Littleton, CO 80120

February 14, 2007

State of Colorado  
Oil & Gas Conservation Commission  
Attn: Marsh Choury  
1120 Lincoln Street  
Suite 801  
Denver, Colorado 80203

RE: Dumler 4-24 (05-001-06444)

Marsha Choury:

Per a meeting January 2007 with Marsha Choury regarding the release of Starlight Resource, LLC bond, we have reviewed the Dumler 4-24 well.

Our records were compared with the COGCC COGIS system. We found that the following forms were submitted and approved:

- Notice of Intent - Well Abandonment Report
  - o Submitted 3/1/2002
- Subsequent Report – Well Abandonment Report
  - o Submitted on 5/21/2002

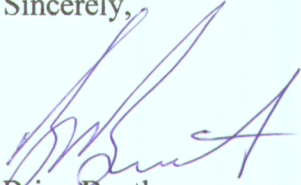
Please note that on a *Field Inspection Report* dated 8/16/2004 the COGCC failed Starlight Resources, LLC. The report indicates that the “well plugged” and states specific clean-up actions. On a *Field Inspection Report* dated 7/26/2005 the COGCC failed Starlight Resources, LLC. The reports indicate that clean-up was still required. Starlight Resources has since cleaned up the location as required.

If a sundry with the above information is required, Starlight will submit such sundry immediately.

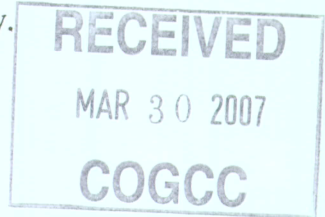
The well site is currently inaccessible due to snow levels. Starlight will do a company based field inspection this spring.

It appears to us that this well should be free and clear for bond release. Starlight Resources would like to comply with the COGCC in updating and clearing this bond for release. Anything that Starlight can do to assist the COGCC will be a top priority.

Sincerely,

A handwritten signature in blue ink, appearing to read "Brian Bentley", is written over the typed name.

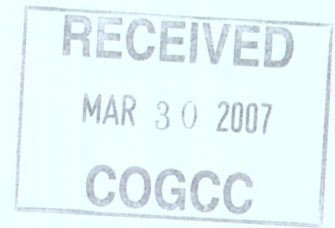
Brian Bentley  
Manager  
Starlight Resources, LLC  
(303) 892-8830





**STARLIGHT RESOURCES, LLC**

1520 West Canal Court, Suite 130  
Littleton, CO 80120



State of Colorado  
Oil & Gas Conservation Commission  
Attn: Marsh Choury  
1120 Lincoln Street  
Suite 801  
Denver, Colorado 80203

RE: Jean Ehler (05-001-08026)

Marsha Choury:

Per a meeting January 2007 with Marsha Choury regarding the release of Starlight Resource, LLC bond, we have reviewed the Jean Ehler 3 well.

Our records were compared with the COGCC COGIS system. We found that the well abandonment report for this well was filed and approved. On 9/9/2003 we filed a notice of abandonment report, which was approved on 9/12/2003 by the COGCC. On 10/10/2003 we filed a subsequent report of abandonment, which was approved on 1/12/2004 by the COGCC.

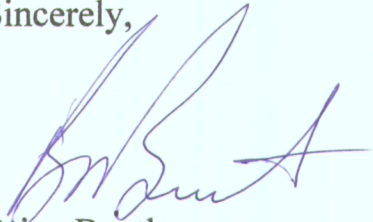
Please note that on 11/5/2003 the COGCC failed Starlight Resources, LLC on a field inspection report, however a note was made that the well was plugged and site reclamation was required. On 8/5/2004 the COGCC passed Starlight Resources, LLC on a field inspection report. The well is noted as being plugged, and location restored.

The Jean Ehler 3 well site is now under the Todd Creek Links subdivision in Adams county. The COGCC COGIS does not specify this development or any activity relating to this development on their website.

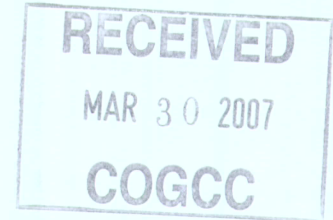
If required, Starlight Resources will be happy to utilize a GPS unit and take pictures of the area where the well once was.

Please advise as to how you would like Starlight Resources to move forward on this well so that we can release the bond associated with this well in a timely manner.

Sincerely,

A handwritten signature in blue ink, appearing to read 'Brian Bentley', with a stylized flourish at the end.

Brian Bentley  
Manager  
Starlight Resources, LLC  
(303) 892-8830



## Choury, Marsha

---

**From:** Kallasandra M. Bradburn [kally@energy-cc.com]  
**Sent:** Wednesday, August 08, 2007 3:59 PM  
**To:** Choury, Marsha  
**Subject:** Starlight/Twin Arrow - AL Letters

Marsha,

I am following up on some letter that Brian Bentley of Starlight/Twin Arrow submitted a few months ago. The letters were regarding several abandoned locations (AL) that had documentation supporting that the wells were never drilled.

Please advise as to the status of these letters and wells.

Thank you,

Kallasandra M. Bradburn  
Energy Compliance & Consulting, LLC  
President  
(303) 968-5257  
Kally@Energy-CC.com

[www.energy-cc.com](http://www.energy-cc.com)



RECEIVED

APR 24 07

COGCC

Starlight Corporation

Certified Mail, RRR

April 2, 2007

The Dumler Clara Ann Johnson Trust  
c/o Linnea D. Marshall – Co-Trustee  
710 Jones Parkway  
Brentwood, TN 37027

Re: Dumler #4-24 well  
NWSW Section 24-T2S-R62W, 6<sup>th</sup> P.M.  
Adams County, Colorado

Gentlemen:

According to the Adams County Assessor, you are currently the surface owner of record of the tract upon which is located the subject plugged and abandoned oil & gas well. Starlight Resources LLC, as operator of record, hereby notifies you that we are undertaking final surface remediation of the site upon which this well is located. A map indicating the location of this well, and a copy of a brochure published by the Colorado Oil & Gas Conservation Commission ("COGCC") ("Information for Oil and Gas Operators, Surface Owners and Surface Tenants"), are enclosed for your convenience.

As you may know, the other wells and tank batteries on the Dumler lease, formerly owned and operated by Starlight Resources, were sold in 2006, and are now operated by Windsor Energy Group, LLC.

The well itself has been plugged. However, the following remain to be done:

- Removal by Intermountain Rural Electric Association of poles, lines and equipment remaining on the location (a photo of this equipment is enclosed);
- Possible bio-remediation of soil at the former well site, if necessary, to COGCC standards;
- Possible ripping and reseeded of a lease road back to the fence line (following completion of the above).

You will note from the attached map that a dirt road runs north from 88<sup>th</sup> Avenue along a fencerow through the entire Section, and the Dumler #4-24 lease road branches east from this road into the well location. If you like us to leave any portion of the road intact, or would prefer that we did not reseed any portion of the road or the location, we can, with execution of a waiver by you as surface owner, leave any portion of the lease road in place and/or omit reseeding any portion of the ripped roads and well location as otherwise might be required by the COGCC. If you wish any portions of the road or




The Dumler Clara Ann Johnson Trust, c/o Linnea D. Marshall – Co-Trustee  
April 2, 2007. Page 2 of 2.

location not be ripped and reseeded, please contact us to discuss the particulars and arrange for an appropriate waiver. Absent your instructions to the contrary, we will rip and reseed all of the road and location.

Likewise, Intermountain Rural Electric Association requests that you instruct it whether or not you wish the poles, lines and equipment remaining on the location removed. Absent your instructions to remove the poles, lines and equipment, they will remain on the property. If you wish them removed, please sign below and return a copy of this letter to us in the enclosed, stamped envelope.

This tract upon which the well was located is not being farmed. Should you have a surface tenant working this portion of the tract, we ask that you forward this letter to them. Please feel free to call me at any time at 303-892-8830 to discuss this process and timing.

Sincerely,



Brian Bentley  
President

Enclosures

To Intermountain Rural Electric Association regarding the poles, lines and equipment remaining on the location, We, the undersigned Surface Owner, wish that IREA remove the Poles, Lines and equipment.

---

Linnea D. Marshall – Co-Trustee, The Dumler Clara Ann Johnson Trust

7004 1160 0006 9710 5906

U.S. Postal Service™  
**CERTIFIED MAIL™ RECEIPT**  
(Domestic Mail Only. No Insurance Coverage Provided)

For delivery information visit our website at [www.usps.com](http://www.usps.com)

OFFICIAL USE  
\$ 000.00

Postage \$ 000.00 APR 07 2007  
MILE FROM ZIP CODE 80127

Certified Fee 4.00

Return Receipt Fee (Endorsement Required) 3.00

Restricted Delivery Fee (Endorsement Required)

Total Postage & Fees \$ 8.20

Postmark  
Here

Sent To

Dunbar Clara Ann Johnson Trust

Street, Apt. No., or PO Box No. c/o Linnea D. Marshall -

City, State, ZIP+4® Jonesboro Tennessee 37027

PS Form 3800, June 2002

See Reverse for Instructions

RECEIVED

APR 24 07

COGCC

April 2, 2007

Certified Mail, RRR

Hicks & Johnson Dacono Farm LLP  
1427 Rembrandt Road  
Boulder, CO 80302

Re: Hicks #23-18 well  
NESW Section 18-T1N-R67W, 6<sup>th</sup> P.M.  
Weld County, Colorado

Gentlemen:

According to the Weld County Assessor, you are currently the surface owner of record of the tract upon which is located the subject plugged and abandoned oil & gas well. Starlight Resources LLC, as operator of record, hereby notifies you that we are undertaking final surface remediation of the site upon which this well is located. A map indicating the location of this well, and a copy of a brochure published by the Colorado Oil & Gas Conservation Commission ("COGCC") ("Information for Oil and Gas Operators, Surface Owners and Surface Tenants"), are enclosed for your convenience.

As you may know, the other wells and tank battery on the Hicks lease, formerly owned and operated by Starlight Resources, were sold in 2006, and are now operated by Windsor Energy Group, LLC.

The well itself has been plugged. However, the following remain to be done:


- Removal by Starlight and by United Power of certain equipment remaining on the location (a photo of this equipment is enclosed);
- Cutoff and plugging of the flowline riser to a depth of approximately four feet;
- Bio-remediation of soil at the former well site to COGCC standards;
- Ripping and reseeded of lease roads back to WCR 8 (following completion of the above).

You will note from the attached map that the lease road runs north from WCR 8 along a fencerow, and then west into the well location. If you would like us to leave any portion of the road intact, or would prefer that we do not reseed any portion of the road or the location, we can, with execution of a waiver by you as surface owner, omit ripping any portion of the lease road and/or reseeded of any portion of the ripped roads and well location, that might otherwise be required by the COGCC.



We note that the land is being farmed closely to the well, and will do our best to avoid damage to crops. Should you have a surface tenant working this portion of the tract, we ask that you forward this letter to them. Please feel free to call me at any time at 303-892-8830 to discuss this process and timing.

Sincerely,



Brian Bentley  
President




U.S. Postal Service™

**CERTIFIED MAIL™ RECEIPT**

(Domestic Mail Only: No Insurance Coverage Provided)

For delivery information visit our website at [www.usps.com](http://www.usps.com)



Certified Fee

Return Receipt Fee  
(Endorsement Required)

Restricted Delivery Fee  
(Endorsement Required)

Total Postage & Fees \$

Postmark  
Here

Sent To

*Johnson*  
HICKS & DALENO FARM LLP

Street, Apt. No.,  
or PO Box No.

1427 RIMBRANDT RD

City, State, ZIP+4

BOULDER CO 80302

PS Form 3800, June 2002

See Reverse for Instructions

7004 1160 0006 9710 5821

**STARLIGHT RESOURCES, LLC**

1520 West Canal Court, Suite 130  
Littleton, CO 80120

**RECEIVED**

APR 24 2007

**COGCC**

April 2, 2007

State of Colorado  
Oil & Gas Conservation Commission  
Attn: Marsh Choury  
1120 Lincoln Street  
Suite 801  
Denver, Colorado 80203

RE: Dumler 4-24 (05-001-06444) – Status Update

Marsha Choury:


Starlight Resources, LLC has been actively working on obtaining a bond release for the Dumler 4-24. Starlight Resources recently visited the Dumler 4-24 well site and determined that there are a few reclamation tasks that need to be completed before requesting a final abandonment notice again.

**Starlight Resources will follow through on necessary rip and reseed of the well site and the access road. The well site is in the middle of a farm field. Starlight Resources will contact the surface owner to discuss with them what our requirements per the COGCC are in terms of reclamation of the well site as well as complying with the needs of the surface owner.**

There is a meter and power poles for the well site on location. Starlight Resources has contacted IREA regarding their equipment to request removal of the equipment. **Once IREA has removed their equipment, Starlight Resources will continue on with the rip and reseed part of the reclamation project.**

Starlight Resources is submitting a sundry for status update **Starlight Resources will continue to keep the COGCC updated as to the status of this reclamation project.**

Sincerely,



Brian Bentley  
Manager  
Starlight Resources, LLC  
(303) 892-8830

**STARLIGHT RESOURCES, LLC**

1520 West Canal Court, Suite 130  
Littleton, CO 80120

RECEIVED

APR 24 2007

COGCC

April 2, 2007

State of Colorado  
Oil & Gas Conservation Commission  
Attn: Marsh Choury  
1120 Lincoln Street  
Suite 801  
Denver, Colorado 80203

RE: Hicks 23-18 (05-123-08157) – Status Update

Marsha Choury:


Starlight Resources, LLC has been actively working on obtaining a bond release for the Hicks 23-18. Starlight Resources recently visited the Hicks well site and determined that there are a few reclamation tasks that need to be completed before requesting a final abandonment notice again.

Starlight Resources will follow through on debris clean up and necessary rip and reseed of the well site and the access road. The well site is in the middle of an active farm field. Starlight Resources will contact the surface owner to discuss with them what our requirements per the COGCC are in regards to reclamation of the well site as well as complying with the needs of the surface owner.

There are meters and transformers for the well site on location. Starlight Resources has contacted United Power regarding their equipment to request removal of the equipment. Once United Power has removed their equipment, Starlight Resources will continue on with the rip and reseed part of the reclamation project.

Starlight Resources is submitting a sundry for status update Starlight Resources will continue to keep the COGCC updated as to the status of this reclamation project.

Sincerely,



Brian Bentley  
Manager  
Starlight Resources, LLC  
(303) 892-8830



**STARLIGHT RESOURCES, LLC**

1520 West Canal Court, Suite 130  
Littleton, CO 80120

**RECEIVED**

APR 24 2007

**COGCC**

April 2, 2007

State of Colorado  
Oil & Gas Conservation Commission  
Attn: Marsh Choury  
1120 Lincoln Street  
Suite 801  
Denver, Colorado 80203

RE: Jean Ehler 3 (05-001-08026)

Marsha Choury:

Starlight Resources, LLC has been actively working on obtaining a bond release for the Jean Ehler 3. Starlight Resources recently visited the Jean Ehler 3 well site and has determined that reclamation has been completed.

The location of the well site is now part of the Todd Creek Links Golf Course.

Directions to location:

I-25 to County Road 7 (aka 160<sup>th</sup>), East on County Road 7  
County Road 7 to Yosemite, South on Yosemite

At 4<sup>th</sup> pole from the intersection of County Road 7 and  
Yosemite, we were positioned approximately 823 feet from  
previous well site. Light pole # 5709-51450.

Starlight Resources attempted to view the well site as close as possible. We were able to GPS our way to approximately 823 feet from the well head latitude/longitude per the COGCC COGIS. We were unable to gain access to



the location. Attached are pictures and video depicting a layout of the development and approximate location of the former well site.

As well, Starlight Resources is submitting the following Exhibits:


Exhibit A – Topo Map of Well Site

Exhibit B – Aerial Photo of Well Site (Jan. 2004) – Shows status of golf course development. Development had not yet started.

Exhibit C – Aerial Photo of Well Site (Sept. 2006) – Shows status of Golf course development. Development in progress.

Starlight Resources, LLC is requesting a final inspection (the attached data may be acceptable) and bond release from the COGCC. Starlight Resources, will continue to actively work with the COGCC to achieve the bond release for the Jean Ehler 3well site.

Sincerely,

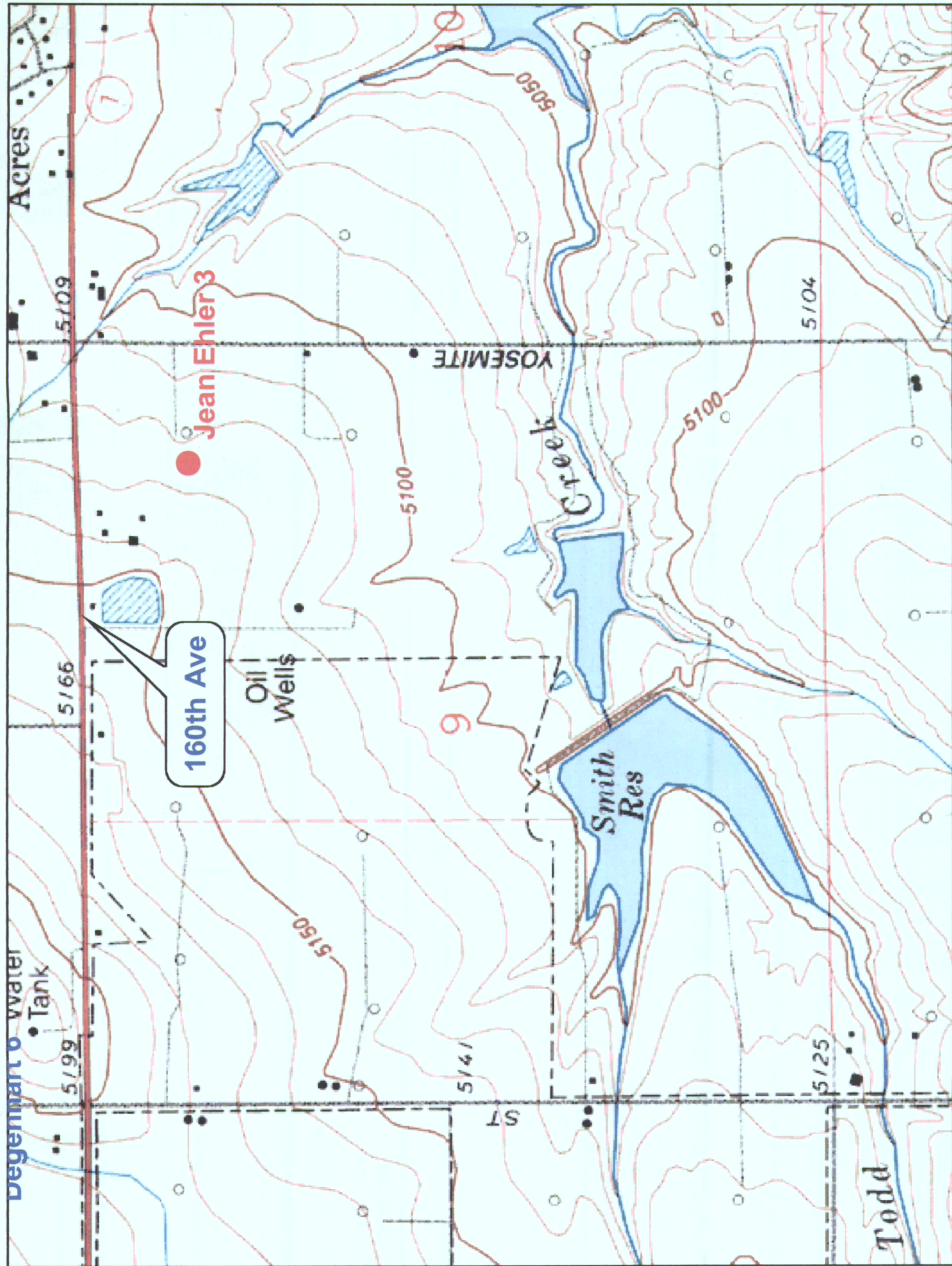


Brian Bentley  
Manager  
Starlight Resources, LLC  
(303) 892-8830

Enclosures:

Disc – Photo and video log of Jean Ehler 3 well site

*\* Video is viewable through Windows Media Player*







JAN 04

Edith





Yosemite St. N

← 100th Ave  
(Hwy 27)

Sep 06

Exhibit C





**West view of golf course. Approximately 826 feet from previous well site. Black fence surrounds golf course.**





**West view of golf course.**





**West view of golf course. At fence. Note touch of bright green from golf course greens.**





**West view of golf course. At fence. Note touch of bright green from golf course greens.**





**North view of development around golf course.**





**East view of development around golf course.**





**Southeast view of development around golf course.**





**South view of development around golf course.**





**Photograph of light pole number (west).**



**STARLIGHT RESOURCES, LLC**

1520 West Canal Court, Suite 130  
Littleton, CO 80120

RECEIVED

APR 24 2007

COGCC

April 2, 2007

State of Colorado  
Oil & Gas Conservation Commission  
Attn: Marsh Choury  
1120 Lincoln Street  
Suite 801  
Denver, Colorado 80203

RE: Degenhart 6 (05-001-07375)

Marsha Choury:

Starlight Resources, LLC has been actively working on obtaining a bond release for the Degenhart 6. Starlight Resources recently visited the Degenhart well site and has determined that reclamation has been completed.

The location of the well site is now part of the Eagle Shadow housing development, by Lennar Homes (Builder). The well site is in the back yard of the house at address 16131 Poplar Street.

**Directions to location:**

I-25 to County Road 7 (aka 160<sup>th</sup>), East on County Road 7  
County Road 7 to Quebec, North on Quebec to 162<sup>nd</sup>  
West on 162<sup>nd</sup> to Poplar, South on Poplar to house

Starlight Resources attempted to view the well site as close as possible. We were able to GPS our way to approximately 33 feet from the well head latitude/longitude per the COGCC COGIS. Attached are pictures and video

depicting a layout of the development and approximate location of the former well site.

As well, Starlight Resources is submitting the following Exhibits:


Exhibit A – Topo Map of Well Site

Exhibit B – Aerial Photo of Well Site (Jan. 2004) – Shows status of housing development. Development had not yet started.

Exhibit C – Aerial Photo of Well Site (Sept. 2006) – Shows status of housing development. Development in progress.

Starlight Resources, LLC is requesting a final inspection (the attached data may be acceptable) and bond release from the COGCC. Starlight Resources, will continue to actively work with the COGCC to achieve the bond release for the Degenhart 6 well site.

Sincerely,



Brian Bentley  
Manager  
Starlight Resources, LLC  
(303) 892-8830

Enclosures:

Disc – Photo and video log of Degenhart 6 well site

*\* Video is viewable through Windows Media Player*





**View of Lennar Builders Sales Office at Eagle Shadow Housing Development.  
South of previous well location & new house.**





**West view of house at 16131 Poplar Street in Eagle Shadow Housing Development. Previous well site in back yard of house.**





**West view of house at 16131 Poplar Street in Eagle Shadow Housing Development. Previous well site in back yard of house. Back yard of house designated by black plastic “fencing”. Note development in background.**





**Southwest corner of backyard. View to west.**





**View of North/Northwest corner of backyard (from South end of fence). Standing approximately 33 feet from previous well head. White poles in ground are approximately “marking” the previous well site.**





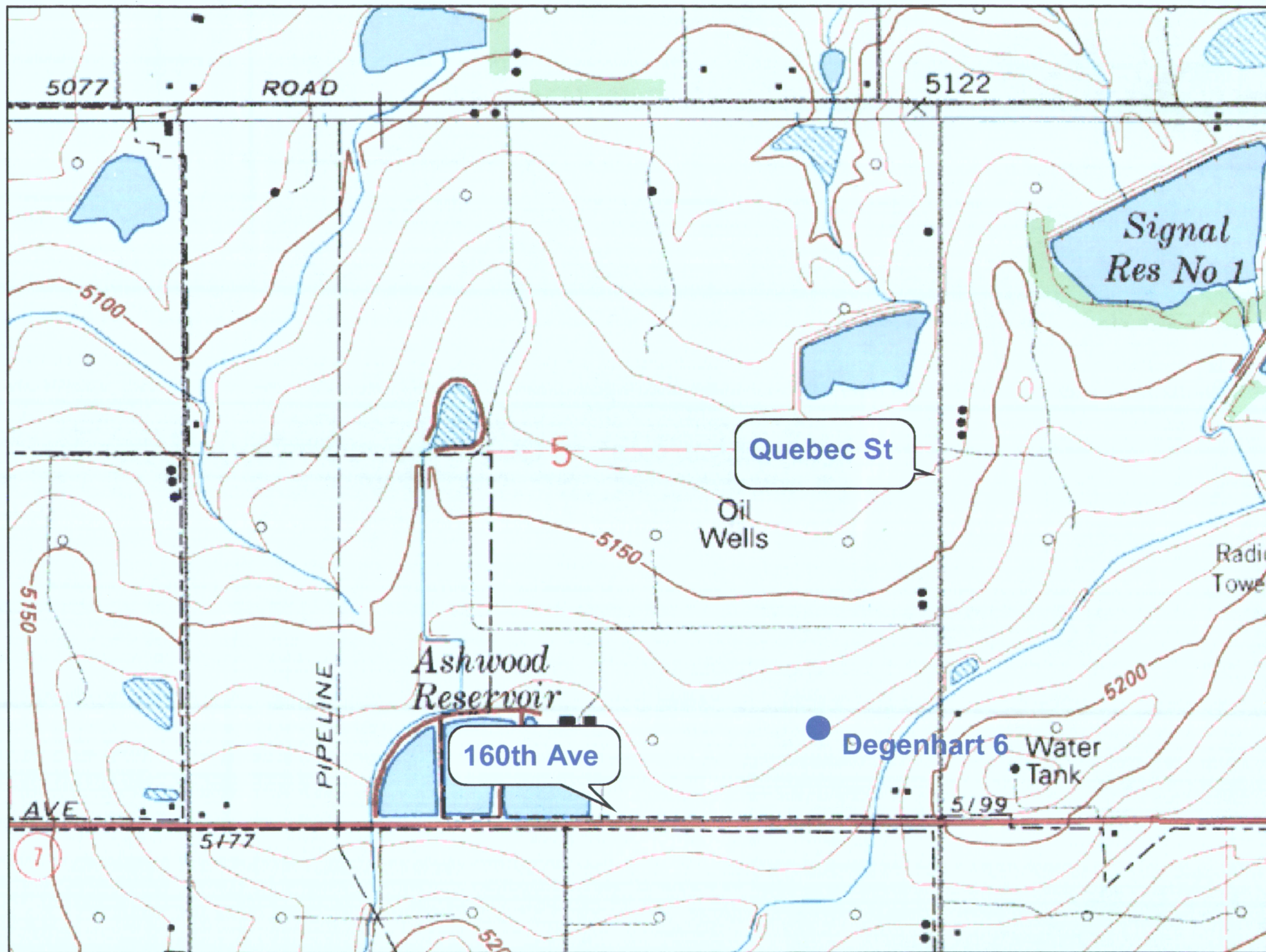
**View of North/Northwest corner of backyard (from South end of fence). Standing approximately 33 feet from previous well head. White poles in ground are approximately “marking” the previous well site.**





**View of East side of development (from South end of fence). Note water tower (from Topo map) at the corner of County Road 7 and Quebec.**













Sep 06

Exhibit 9



## Choury, Marsha

---

**From:** Ferguson, Randall  
**Sent:** Wednesday, April 11, 2007 2:52 PM  
**To:** Choury, Marsha  
**Cc:** Baldwin, Debbie  
**Subject:** RE: BOND RELEASES IN PROCESS -

Marsha,

Please refer to the following remediations that are open:

Remediation #1584  
Baney Well Service Inc.  
Colorado I #1  
SENE 35 – T1N – R59W  
Morgan County  
Large area of produced water impacted soils from pit discharge; Form 27 approved by COGCC in 2002; no recent information; well P&A in 2003

Remediation #3488  
**Starlight Resources LLC**  
Vawter 11-2  
NESW 2 – T1N – R66W  
Weld County  
Form 27 approved by COGCC on 8/25/05; impacted soils from a spill were excavated and landfarmed onsite; no soil sample results from landfarm received to date; well currently operated by Windsor Energy Group LLC.

Therefore, the bonds for Baney Well Service Inc. and Starlight Resources LLC **shall not** be released at this time!

Thanks,

*Randall H. Ferguson  
Environmental Protection Specialist  
Colorado Oil & Gas Conservation Commission  
(303)894-2100 x118*

---

**From:** Choury, Marsha  
**Sent:** Wednesday, April 11, 2007 12:07 PM  
**To:** /o=NatureNet/ou=First Administrative Group/cn=Recipients/cn=schnitzp; Angie Gipson; Axelson, John; Brian Macke; Canfield, Chris; Carver, Franki; Cindy Scott; Curran, Nick; Darla Geimausaddle; Dave Dillon; Dave Shelton; David Andrews; Debbie Baldwin; Dennis Ahlstrand; Diana Burn; Dirk Sutphin; Dixon, Jan; Ed Binkley; Fischer, Alex; Gintautas, Peter; Graham, Dave; Ikenouye, Teri; Jaime Adkins; James Milne; James Precup; Jan Missey; Jane Stanczyk; Jay Krabacher; Jeff Glossa; John Duran; Kathleen Mills; Ken Robertson; Kevin Lively; Koehler, Bob; Leonard, Mike; Luz Sevall; Marc Fine; Margaret Ash; Margaret Humecki; Mark Weems; Marsha Greenstein; Martha Ramos; Nagel, Mike; Randall Ferguson; Rivera, Enrique; Robert Chesson; Ruth Van Buskirk; Spray, Karen; Steven Lindblom; susan Mayer; Thom Kerr; Tricia Beaver; Walker, Valerie; Wendy Schultz  
**Subject:** BOND RELEASES IN PROCESS -

Gooding Morning Everyone,

The Following operators have requested their Bonds be released. Please review and close out any outstanding non compliance issues you may have with any of these Operators. I will be reviewing well

04/12/2007



operations for final well site inspections and if need be I will request inspections from area engineers. I will notify staff again when the bonds are ready to be released and hopefully at that time all outstanding non-compliance issues will have been resolved;

1. STARLIGHT RESOURCES, LLC - OPERATOR NUMBER 81825
2. BANEY WELL SERVICE INC. - OPERATOR NUMBER 6160
3. DOROTHY MAYER - OPERATOR #54470
4. HUNTER ENERGY LLC - OPERATOR #10129; Cheryle Roach has requested the Individual Plugging and Surface Bonds for the Earl State #34-16 well be released. Bond Section has received Form 4 abandoning location at the Earl State #34-16 well and sent them through for approval. For tracking purposes I will be ordering final well site inspections from area engineer. Should any one have any outstanding compliance issues, please resolve them now. I will notify you again when inspections have been completed and approved.
5. QUALLS OPRATING\* R C., OPERATOR # 72780 FORMALLY DOING BUSINESS AS QUEST OIL COMPANY, OPERATOR #72840 - Bond section will be updating Surface Ownership and requesting inspections.

MARSHA L CHOURY  
BOND ADMINISTRATOR  
OIL & GAS CONSERVATION COMMISSION  
1120 LINCOLN ST STE 801  
DENVER CO 80203  
TEL. 303-894-2100 EXT. 109  
FAX 303-894-2109  
[marsha.choury@state.co.us](mailto:marsha.choury@state.co.us)  
[www.oil-gas.state.co.us](http://www.oil-gas.state.co.us)