

**BEFORE THE OIL & GAS CONSERVATION COMMISSION  
OF THE STATE OF COLORADO**

IN THE MATTER OF AN APPLICATION BY URSA  
OPERATING COMPANY LLC FOR AN ORDER  
POOLING ALL INTERESTS IN AN APPROXIMATE  
320-ACRE DRILLING AND SPACING UNIT  
ESTABLISHED FOR THE N½ OF SECTION 18,  
TOWNSHIP 7 SOUTH, RANGE 95 WEST, 6<sup>TH</sup> P.M.,  
FOR THE DEVELOPMENT/OPERATION OF THE  
WILLIAMS FORK AND ILES FORMATIONS,  
PARACHUTE FIELD, GARFIELD COUNTY,  
COLORADO

CAUSE NO. 407

DOCKET NO. *To be  
assigned*

**APPLICATION**

Ursa Operating Company LLC, Operator No. 10447, ("Ursa" or "Applicant"), by and through its attorneys, Beatty & Wozniak, P.C., respectfully submits this Application to the Oil and Gas Conservation Commission of the State of Colorado (the "Commission") for an order pooling all interests in an approximate 320-acre drilling and spacing unit established for the N½ of Section 18, Township 7 South, Range 95 West, 6<sup>th</sup> P.M., for the development and operation of the Williams Fork and Iles Formations. In support of its Application, Applicant states and alleges as follows:

1. Applicant is a limited liability corporation duly authorized to conduct business in the State of Colorado, and has registered as an operator with the Commission.
2. Applicant owns substantial leasehold interests in the below-listed lands:

Township 7 South, Range 95 West, 6<sup>th</sup> P.M.  
Section 18: N½

320-acres, more or less, Garfield County, Colorado

These lands are hereinafter referred to as the "Application Lands" and depicted in Exhibit A attached hereto.

3. On or about April 28, 2014, the Commission entered Order No. 440-71 which, among other things, established an approximate 320-acre laydown drilling and spacing unit for the Application Lands, and approved the equivalent of one well per 10-acre bottomhole well density within the unit, for the production of gas and associated hydrocarbons from the Williams Fork and Iles Formations.

4. Acting pursuant to the relevant provisions of §34-60-116(6) & (7), C.R.S., and Rule 530., Applicant seeks an order pooling all interests, including, but not limited to, any nonconsenting interests, in the Application Lands, for the development and operation of the Williams Fork and Iles Formations.

5. Further, Applicant requests that the interests of any owners with whom the Applicant has been unable to secure a lease or other agreement to participate in the drilling of the below-described wells, are made subject to the cost recovery provisions of §34-60-116(7), C.R.S., effective as of the earlier of the date of the Application, or the date the costs specified in §34-60-116(7)(b), C.R.S. are first incurred for the drilling of each of the wells:

<u>Well Name</u>	<u>API No.</u>
Yater 41D-18-07-95	05-045-22828
Yater 42A-18-07-95	05-045-22824
Yater 42B-18-07-95	05-045-22827
Yater 42C-18-07-95	05-045-22826
Yater 42D-18-07-95	05-045-22757

These wells are hereinafter referred to as "Subject Wells."

6. Applicant requests that the Commission's pooling order be made effective as of the earlier of the date of this Application, or the date that the costs specified in §34-60-116(7)(b), C.R.S. are first incurred for the drilling of the initial well within the Application Lands.

7. The granting of this Application is in accord with the Oil and Gas Conservation Act, found at §§34-60-101, *et seq.*, C.R.S., and the Commission rules.

8. Applicant requests that relief granted under this Application should be effective on oral order by the Commission, and Applicant hereby agrees to be bound by said oral order.

9. That the names and addresses of the interested parties (persons who own any interest in the mineral estate of the tracts to be pooled, except owners of overriding royalty interest) according to the information and belief of the Applicant are set forth in Exhibit B attached hereto. The Applicant shall submit a certificate of service for the Application within the seven days as required by Rule 503.e.

WHEREFORE, Applicant respectfully requests that this matter be set for hearing, that notice be given as required by law and that upon such hearing, this Commission enter its order:

A. Pooling all interests the 320-acre drilling and spacing unit established for the Application Lands, for the development and operation of the Williams Fork and Iles Formations, with the pooling order made effective as of the earlier of the date of this Application, or the date that the costs specified in §34-60-116(7)(b), C.R.S. are first incurred for the drilling of the initial well within the Application Lands.

B. Providing that the interests of any owners with whom the Applicant has been unable to secure a lease or other agreement to participate in the drilling of the Subject Wells, are pooled by operation of statute, pursuant to §34-60-116(6) & (7), C.R.S., and made subject to the cost recovery provisions thereof, effective as of the


earlier of the date of the Application, or the date the costs specified in §34-60-116(7)(b), C.R.S. are first incurred for the drilling of the Subject Wells.

C. For such other findings and orders as the Commission may deem proper or advisable in the premises.

DATED this 16 day of July, 2015.

Respectfully submitted,

**URSA OPERATING COMPANY LLC**

By:   
James Parrot  
Jillian Fulcher  
Beatty & Wozniak, P.C.  
Attorneys for Applicant  
216 16th Street, Suite 1100  
Denver, Colorado 80202  
(303) 407-4499  
jparrot@bwenergylaw.com  
jfulcher@bwenergylaw.com

Address of Applicant

Jarred McGhee  
Ursa Operating Company LLC  
1050 17th St., Suite 2400  
Denver, CO 80265



VERIFICATION

STATE OF COLORADO

)

) ss.

CITY & COUNTY OF DENVER

)

Jarred McGhee, Landman for Ursa Operating Company LLC, upon oath deposes and says that he has read the foregoing Application and that the statements contained therein are true to the best of his knowledge, information and belief.

URSA OPERATING COMPANY LLC

  
Jarred McGhee

Subscribed and sworn to before me this 11<sup>th</sup> day of July, 2015, by Jarred McGhee, Landman for Ursa Operating Company LLC.

Witness my hand and official seal.

My commission expires: 10-04-17

  
Notary Public


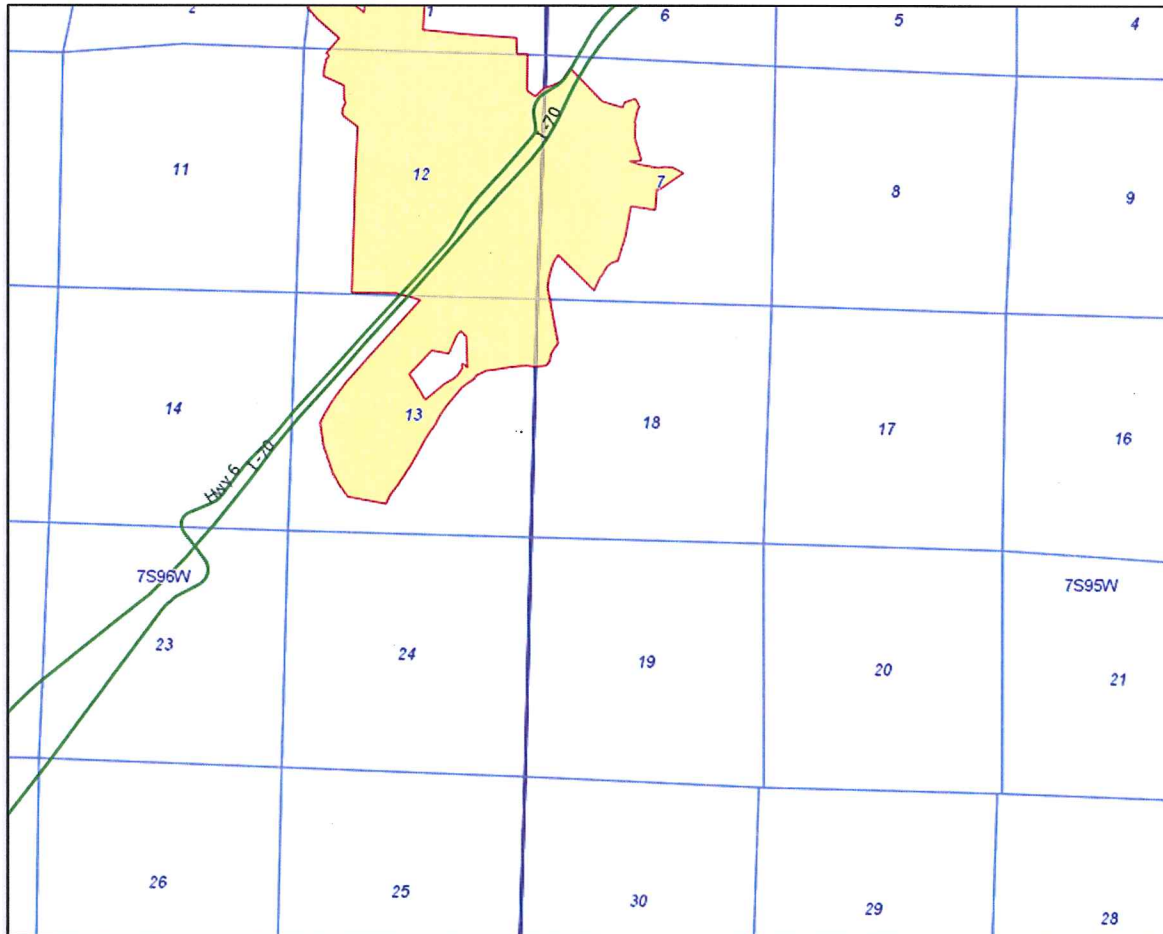


Exhibit A

Reference Map for Pooling Application



## EXHIBIT B

### INTERESTED PARTIES

The names and addresses of the interested parties (persons who own any interest in the mineral estate of the tracts to be pooled, except owners of overriding royalty interest) according to the information and belief of the Applicant are set forth in this Exhibit B.

Ursa Operating Company LLC  
1050 17<sup>th</sup> St., Ste. 2400  
Denver, CO 80265

ExxonMobil Corporation  
Attn: Paul Keffer  
810 Houston Street  
Fort Worth, TX 76102

Tommy Moore  
P.O. Box 237  
Jordan Valley, OR 97910

Jennie Adrian  
33983 E. US Highway 50  
La Junta, CO 81050

Chevron Corporation  
Attn: Kevin McCarty  
1400 Smith Street, Room 47170  
Houston, TX 77002

WPX Rocky Mountain, LLC  
Attn: Justin Hall  
1001 17<sup>th</sup> Street, Suite 1200  
Denver, CO 80202

Paradise Valley Minerals  
P.O. Box 6000  
Battlement Mesa, CO 81636

Sharbro Oil Ltd.  
423 Main Street  
Artesia, NM 88210

Yates Petroleum Corporation  
105 S. 4<sup>th</sup> Street  
Artesia, NM 88210

Encana Oil & Gas (USA) Inc.  
Attn: Land Department  
370 17<sup>th</sup> Street, Suite 1700  
Denver, CO 80202

Estate of Lille Yates  
105 S. 4<sup>th</sup> Street  
Artesia, NM 88210

Ramona Amundsen  
112 W. Aliso St.  
Ojai, CA 93023

Betty Lou & Donald Timms  
PO Box 1361  
Ojai, CA 93024

John Irving Parkhurst  
2208 Edgewood Drive  
Detroit Lakes, MN 56501

Linda and Jerry Forrester  
1007 E. Greenbrae Drive  
Sparks, NV 89434

Jim Fowler  
#1004332 Inmate Banking, PO Box 7011  
Carson City, NV 89702

Charles and Teresa Parkhurst  
24694 Restive Way  
Grass Valley, CA 95949

Ruth Berg  
112 ½ W. Alison Street  
Ojai, CA 93023

Sara Parkhurst  
1923 E. Marsa  
Springfield, MO 65804

Harold and Cherri Fowler  
PO BOX 388  
Wadsworth, NV 89442

Ella and Richard O'Rourke  
3744 Big Dipper Court  
Sparks, NV 89436

Gloria and Robert Martin  
8940 Turbine Way  
Reno, NV 89506

Charlene Ashton  
12225 Shale Ridge Lane  
Auburn, CA 95602

Terry and Joaquin Baeza  
1408 Texas Street  
Redlands, CA 92374

Kathy and Roger Flowers  
488 England Hollow  
Chillicothe, OH 45601

Michael Throckmorton  
1704 17<sup>th</sup> Street  
Junction City, KS 66441

Garfield County Board of County Commissioners  
108 8<sup>th</sup> Street, Suite 213  
Glenwood Springs, CO 81601

Kathryn Tucker  
2974 Main Avenue  
Durango, CO 81301

Edward and Ida Hoaglund  
4064 County Road 309  
Parachute, CO 81635

Cheryl Powers  
1040 Oak Ridge Way  
Auburn, CA 95603

Lance and Kim Throckmorton  
1265 N. Kendall Drive #5321  
San Bernardino, CA 92407

Eric & Lea Throckmorton  
903 Meadowlark Place  
Bellville, KS 66935

Tony and Robin Throckmorton  
1787 Patton Hill Road  
Chillicothe, OH 45601

Marsha Glandon  
2176 3<sup>rd</sup> Road  
Wakefield, KS 67487

Matthew Throckmorton  
34906 East Stringtown Road  
Lone Jack, MO 64070

David Parkhurst  
3362 Victoria Court  
Springfield, MO 65809

Sharon Gardner  
1236 County Road 302  
Parachute, CO 81635

Gary and Linda Loftin  
PO Box 337  
Parachute, CO 81635

Marlene Stone  
4700 Aurora Drive #24  
Ventura, CA 93003

Lorrie Throckmorton  
158 Sucamore St.  
Chillicothe, OH 45601


IN THE MATTER OF AN APPLICATION BY URSA  
OPERATING COMPANY LLC FOR AN ORDER  
POOLING ALL INTERESTS IN AN APPROXIMATE  
320-ACRE DRILLING AND SPACING UNIT  
ESTABLISHED FOR THE N½ OF SECTION 18,  
TOWNSHIP 7 SOUTH, RANGE 95 WEST, 6<sup>TH</sup> P.M.,  
FOR THE DEVELOPMENT/OPERATION OF THE  
WILLIAMS FORK AND ILES FORMATIONS,  
PARACHUTE FIELD, GARFIELD COUNTY,  
COLORADO

DOCKET NO. *To be assigned*

STATE OF COLORADO )  
 ) ss.  
CITY AND COUNTY OF DENVER )

That she is a Legal Assistant at Beatty & Wozniak, P.C., attorneys for Ursa Operating Company LLC, and on or before July 23, 2015, caused a copy of the attached Application to be deposited in the United States Mail, postage prepaid, addressed to the parties listed on Exhibit B to the Application.

**Witness my hand and official seal.**



Laura L. Peters  
Notary Public



BEFORE THE OIL & GAS CONSERVATION COMMISSION  
OF THE STATE OF COLORADO

IN THE MATTER OF THE PROMULGATION AND ) CAUSE NO. 440  
ESTABLISHMENT OF FIELD RULES TO GOVERN )  
OPERATIONS FOR THE WILLIAMS FORK AND ILES ) DOCKET NO. 150900541  
FORMATION, PARACHUTE FIELD, GARFIELD )  
COUNTY, COLORADO ) TYPE: POOLING


SUPPLEMENTAL AFFIDAVIT OF MAILING

STATE OF COLORADO )  
 )ss.  
CITY AND COUNTY OF DENVER )

Jillian Fulcher, of lawful age, and being first duly sworn upon her oath, states and declares:


That she is an Attorney at Beatty & Wozniak, P.C., attorneys for Ursa Operating Company, LLC (Operator No. 10447), and on or before August 10, 2015, caused a copy of the Application and Notice of Hearing in the above referenced docket to be deposited in the United States Mail, postage prepaid, addressed to the parties listed below:


Dennis Burke  
PO Box 114  
Parachute, CO 81635

  
Jillian Fulcher

Subscribed and sworn to before me this 10<sup>th</sup> day of August, 2015.

Witness my hand and official seal.



  
Notary Public

**BEFORE THE OIL AND GAS CONSERVATION COMMISSION OF  
THE STATE OF COLORADO**

IN THE MATTER OF THE PROMULGATION ) CAUSE NO. 440  
AND ESTABLISHMENT OF FIELD RULES TO )  
GOVERN OPERATIONS FOR THE WILLIAMS ) DOCKET NO. 150900541  
FORK AND ILES FORMATIONS, PARACHUTE )  
FIELD, GARFIELD COUNTY, COLORADO ) TYPE: POOLING

**SUPPLEMENTAL AFFIDAVIT OF MAILING**


STATE OF COLORADO )  
 ) ss.  
CITY & COUNTY OF DENVER )

J. Michael Morgan, of lawful age and being first duly sworn upon his oath, states and declares:

That he is the attorney for the Applicant, Ursa Operating Company LLC in the above-captioned matter. On September 15, 2015, he caused copies of the Verified Application and Notice of Hearing in this matter to be deposited in the United States Mail, postage prepaid, addressed to the following parties:

MYCO Industires, Inc.  
P.O. Box 840  
Artesia, New Mexico 88211


Roy Jensen  
1710 Poplar Drive  
Grand Junction, CO 81501


  
\_\_\_\_\_  
J. Michael Morgan

Subscribed and sworn to before me this 15th day of September, 2015.

Witness my hand and official seal.

My commission expires: 3/5/2019



  
\_\_\_\_\_  
Notary Public