

**BEFORE THE OIL AND GAS CONSERVATION COMMISSION  
OF THE STATE OF COLORADO**

IN THE MATTER OF AN **AMENDED** APPLICATION  
BY BILL BARRETT CORPORATION FOR AN ORDER  
TO, AMONG OTHER THINGS, ESTABLISH AN  
APPROXIMATE 1920-ACRE UNCONVENTIONAL  
RESOURCE UNIT IN SECTIONS 10, 11 AND 14,  
TOWNSHIP 6 NORTH, RANGE 62 WEST, 6<sup>TH</sup> P.M.,  
FOR PRODUCTION FROM THE CODELL AND  
NIOBRARA FORMATIONS, WATTENBERG FIELD,  
WELD COUNTY, COLORADO, WHILE  
PROVISIONALLY MAINTAINING THREE 640-ACRE  
DRILLING AND SPACING UNITS ESTABLISHED BY  
ORDER NOS. 407-779 AND 535-4, PROVISIONALLY  
MAINTAINING POOLING ORDER NOS. 407-811,  
535-360, AND 407-915, AND PROVISIONALLY  
MAINTAINING A 1280-ACRE DRILLING AND  
SPACING UNIT ESTABLISHED BY ORDER NO. 407-  
943, BUT ONLY AS TO EXISTING WELLS

CAUSE NO.

DOCKET NO. 150900539

**AMENDED APPLICATION**

Bill Barrett Corporation, Operator No. 10071 ("BBC" or "Applicant"), by and through its attorneys, Beatty & Wozniak, P.C., respectfully submits this **AMENDED** Application ("**AMENDED APPLICATION**") to the Oil and Gas Conservation Commission of the State of Colorado ("Commission") for an order to: (1) establish an approximate 1,920-acre unconventional resource unit for Sections 10, 11 and 14, Township 6 North, Range 62 West, 6<sup>th</sup> P.M., for the production of oil, gas and associated hydrocarbons from the Codell and Niobrara Formations; (2) **PROVISIONALLY MAINTAIN THE APPROXIMATE 640-ACRE DRILLING AND SPACING UNITS ESTABLISHED FOR SECTIONS 10, 11 AND 14, TOWNSHIP 6 NORTH, RANGE 62 WEST, 6<sup>TH</sup> P.M. BY ORDER NOS. 407-779 AND 535-4 FOR EXISTING PRODUCTION FROM THE NIOBRARA FORMATION;** (3) **PROVISIONALLY MAINTAIN AN APPROXIMATE 1,280-ACRE DRILLING AND SPACING UNIT ESTABLISHED FOR SECTIONS 11 AND 14, TOWNSHIP 6 NORTH, RANGE 62 WEST, 6<sup>TH</sup> P.M. BY ORDER NO. 407-943, FOR EXISTING PRODUCTION FROM THE NIOBRARA FORMATION;** (4) vacate Order Nos. 407-822 and 535-382; (5) **PROVISIONALLY MAINTAIN POOLING ORDER NOS. 407-811, 535-360, AND 407-915 FOR EXISTING PRODUCTION FROM THE NIOBRARA FORMATION;** and (6) vacate an approximate 1,280-acre drilling and spacing unit established for Sections 11 and 14, Township 6 North, Range 62 West, 6<sup>th</sup> P.M. by Order No. 407-943 for production from the Codell Formation.

In support of its **AMENDED APPLICATION**, Applicant states and alleges as follows:

1. Applicant is a corporation duly authorized to conduct business in the State of Colorado, and has registered as an operator with the Commission.

2. Applicant owns substantial leasehold interests in the below-listed lands:

Township 6 North, Range 62 West, 6th P.M.

Section 10: All

Section 11: All

Section 14: All

1,920-acres, more or less, Weld County, Colorado

These lands are hereinafter referred to as the "Application Lands." A map depicting the acreage comprising the Application Lands is attached hereto and marked as Exhibit A.

3. On April 27, 1998, the Commission adopted Rule 318A. which, among other things, allowed certain drilling locations to be utilized to drill or twin a well, deepen a well or recomplete a well and to commingle any or all Cretaceous Age Formations from the base of the Dakota Formation to the surface. Rule 318A. supersedes all prior Commission drilling and spacing orders affecting well location and density requirements of Greater Wattenberg Area wells. On December 5, 2005, Rule 318A. was amended, among other things, to allow interior infill and boundary wells to be drilled and wellbore spacing units to be established. On August 8, 2011, Rule 318A. was again amended, among other things, to address drilling of horizontal wells. The Application Lands are subject to certain aspects of this rule for the Codell and Niobrara Formations.

Existing Commission Orders

4. On or about February 22, 2011, the Commission entered Order Nos. 407-779 and 535-4 (corrected April 4, 2013) which, among other things, established 640-acre drilling and spacing units for certain lands, including Sections 10, 11 and 14, Township 6 North, Range 62 West, 6<sup>th</sup> P.M., and approved one horizontal well for each unit, for production of oil, gas and associated hydrocarbons from the Niobrara Formation.

5. On or about July 29, 2013, the Commission entered Order Nos. 407-822 and 535-382 which, among other things, authorized an additional seven (7) horizontal wells, for a total of eight (8) horizontal wells, within the 640-acre drilling and spacing unit established for Section 10, Township 6 North, Range 62 West, 6<sup>th</sup> P.M., for production of oil, gas and associated hydrocarbons from the Niobrara Formation, and established an approximate 640-acre drilling and spacing unit for said Section 10, and authorized up to four (4) horizontal wells within the unit for production of oil, gas and associated hydrocarbons from the Codell Formation.

6. On or about June 17, 2013, the Commission entered Order Nos. 407-811 and 535-360 which, among other things, pooled all interests in the approximate 640-acre drilling and spacing unit established for Section 14, Township 6 North, Range 62 West, 6<sup>th</sup> P.M.

7. On or about January 27, 2014, the Commission entered Order No. 407-915 which, among other things, pooled all interests in the approximate 640-acre drilling and spacing unit established for Section 10, Township 6 North, Range 62 West, 6<sup>th</sup> P.M.



8. On or about March 17, 2014, the Commission entered Order No. 407-943 which, among other things, established: (1) an approximate 1,280-acre drilling and spacing unit for Sections 11 and 14, Township 6 North, Range 62 West, 6<sup>th</sup> P.M. and approved up to sixteen (16) horizontal wells within the unit for production of oil, gas and associated hydrocarbons from the Niobrara Formation; and (2) an approximate 1,280-acre drilling and spacing unit for said Sections 11 and 14, and approved up to four (4) horizontal wells within the unit for production of oil, gas and associated hydrocarbons from the Codell Formation.

#### Existing Wells

9. BBC presently operates the Dutch Lake 08-10H Well (API No. 05-123-35000), spud on October 27, 2013, under Order No. 535-4 within Section 10, Township 6 North, Range 62 West, 6<sup>th</sup> P.M., with production from the Niobrara Formation.

10. BBC presently operates the Dutch Lake 09-11H Well (API No. 05-123-33450), spud on October 23, 2012, under Order No. 535-4 within Section 11, Township 6 North, Range 62 West, 6<sup>th</sup> P.M., with production from the Niobrara Formation.

11. BBC presently operates the Dutch Lake 12-14H Well (API No. 05-123-33954), spud on November 30, 2012, under Order No. 535-4 within Section 14, Township 6 North, Range 62 West, 6<sup>th</sup> P.M., with production from the Niobrara Formation.

12. BBC presently operates the Ruh 6-62-11-0461BH2 Well (API No. 05-123-39416), spud on November 21, 2014, under Order No. 407-943 within Sections 11 and 14, Township 6 North, Range 62 West, 6<sup>th</sup> P.M., with production from the Niobrara Formation.

**13. THE DUTCH LAKE 08-10H WELL, THE DUTCH LAKE 09-11H WELL, THE DUTCH LAKE 12-14H WELL AND THE RUH 6-62-11-0461BH2 WELL ARE HEREINAFTER COLLECTIVELY REFERRED TO AS THE "EXISTING WELLS."**

14. Applicant asserts that there are no currently producing vertical or directional wells within the Application Lands.

#### Treatment of Existing Commission Orders

**15. APPLICANT REQUESTS THAT THE COMMISSION MAINTAIN ORDER NOS. 407-779, 407-943 AND 535-4 FOR THE EXISTING WELLS WITHIN THE APPLICATION LANDS, BUT ONLY UNTIL SUCH TIME AS APPLICANT VOLUNTARILY POOLS SUBSTANTIALLY ALL INTERESTS IN THE PROPOSED UNCONVENTIONAL RESOURCE UNIT, OR THE COMMISSION ENTERS AN ORDER POOLING ALL INTERESTS IN THE PROPOSED UNCONVENTIONAL RESOURCE UNIT PURSUANT TO §34-60-116(6) & (7), C.R.S AND RULE 530.**

**16. APPLICANT REQUESTS THE COMMISSION MAINTAIN POOLING ORDER NOS. 407-811, 535-360, AND 407-915, BUT ONLY UNTIL SUCH TIME AS**

APPLICANT VOLUNTARILY POOLS SUBSTANTIALLY ALL INTERESTS IN THE PROPOSED UNCONVENTIONAL RESOURCE UNIT, OR THE COMMISSION ENTERS AN ORDER POOLING ALL INTERESTS IN THE PROPOSED UNCONVENTIONAL RESOURCE UNIT PURSUANT TO §34-60-116(6) & (7), C.R.S AND RULE 530.

17. Applicant requests that the Commission vacate Order Nos. 407-822 and 535-382.

18. Applicant further requests the Commission vacate Order No. 407-943 **AS TO THE CODELL FORMATION.**

*Establish an approximate 1,920-acre Unconventional Resource Unit for production from the Codell and Niobrara Formations*

19. Pursuant to applicable Colorado statutes and COGCC regulations, Applicant requests the Commission establish an approximate 1,920-acre unconventional resource unit for the Application Lands, for the production of oil, gas and associated hydrocarbons from the Codell and Niobrara Formations.

20. Applicant asserts that the proposed unconventional resource unit will promote efficient drainage of the Codell and Niobrara Formations, will prevent waste, will not adversely affect correlative rights, and will maximize the ultimate recovery of the resources underlying the Application Lands.

21. Applicant requests it be authorized to drill and complete the appropriate number of wells within the proposed unconventional resource unit in order to economically and efficiently recover the oil, gas and associated hydrocarbons from the proposed unit.

22. Applicant states that any wells to be drilled within the unconventional resource unit proposed herein will be drilled from no more than twelve (12) multi-well pads on the surface of the unconventional resource unit, or on adjacent lands with the consent of the landowner, without exception being granted by the Director.

23. Applicant further requests that, for any permitted wells to be drilled within the proposed unconventional resource unit, the treated intervals of the wellbore should be no closer than 300 feet from the unit boundaries, and not less than 150 feet from the productive interval of any other wellbore located in the unit, without exception being granted by the Director. Applicant maintains that the reduced setback will not violate the correlative rights of adjacent landowners, and will further prevent waste of the underlying resources.

~~24. Applicant requests that the Commission exclude all vertical or directional wells drilled and completed to the Codell and Niobrara Formations from the proposed unit. According to the records maintained by the COGCC, there are currently no producing vertical or directional wells within the Application Lands.~~



25. APPLICANT STATES THAT PRODUCTION FROM THE EXISTING WELLS DRILLED AND COMPLETED IN THE APPLICATION LANDS WILL CONTINUE TO BE ALLOCATED BASED ON THE PROVISIONALLY MAINTAINED DRILLING AND SPACING UNITS AND POOLING ORDERS UNTIL SUCH TIME AS THE APPLICANT OBTAINS A VOLUNTARY POOLING AGREEMENT OR POOLING ORDER FOR THE PROPOSED UNCONVENTIONAL RESOURCE UNIT. APPLICANT ATTESTS THAT, UPON EXECUTION OF A VOLUNTARY AGREEMENT POOLING SUBSTANTIALLY ALL INTERESTS IN THE PROPOSED UNCONVENTIONAL RESOURCE UNIT, OR ENTRY OF AN ORDER POOLING ALL INTERESTS IN THE PROPOSED UNCONVENTIONAL RESOURCE UNIT, THE EXISTING WELLS WILL BE INCLUDED IN THE PROPOSED UNCONVENTIONAL RESOURCE UNIT, AND PRODUCTION FROM THE EXISTING WELLS WILL BE PROSPECTIVELY ALLOCATED THERETO.

26. The granting of this **AMENDED APPLICATION** is in accord with the Oil and Gas Conservation Act, found at §34-60-101, *et seq.*, C.R.S., and the Commission Rules.

27. Applicant requests that relief granted under this **AMENDED APPLICATION** should be effective on oral order by the Commission, and Applicant hereby agrees to being bound by said oral order.

28. That the names and addresses of the interested parties (owners within the proposed unconventional resource unit, owners of contiguous or cornering tracts who may be affected by the change in setbacks, and all persons who own any interest in the mineral estate of the pooled units who may be affected by the relief requested in the **AMENDED APPLICATION**, except owners of overriding royalty interest) according to the information and belief of the Applicant are set forth in Exhibit B attached hereto. The Applicant shall submit a certificate of service for the **AMENDED APPLICATION** within the seven days as required by Rule 503.e.

WHEREFORE, Applicant respectfully requests that this matter be set for hearing, that notice be given as required by law and that upon such hearing this Commission enter its order:

A. Establishing an approximate 1,920-acre unconventional resource unit for the Application Lands, for production of oil, gas and associated hydrocarbons from the Codell and Niobrara Formations, and authorizing an appropriate number **OF WELLS THEREIN, AS DETERMINED BY BBC AND PERMITTED BY THE COMMISSION**, such wells to be drilled from surface locations within the proposed unit without exception granted by the Director.

B. For any permitted wells to be drilled within the proposed unconventional resource unit, the treated intervals of the wellbore shall be no closer than 300 feet from unit boundaries, and no closer than 150 feet from the productive interval of any other wellbore located in the unit, without exception being granted by the Director.

C. Providing that the **EXISTING WELLS** drilled and completed within the Application Lands will be included in the proposed unconventional resource unit **UPON**

ENTRY OF AN ORDER POOLING ALL INTERESTS IN THE UNCONVENTIONAL RESOURCE UNIT, OR UPON EXECUTION OF A VOLUNTARY AGREEMENT POOLING SUBSTANTIALLY ALL INTERESTS IN THE PROPOSED UNCONVENTIONAL RESOURCE UNIT.

D. MAINTAINING THE DRILLING AND SPACING UNITS ESTABLISHED BY ORDER NOS. 407-779 AND 535-4, AND ORDER NO. 407-943 FOR THE EXISTING WELLS, BUT ONLY UNTIL SUCH TIME AS THE UNCONVENTIONAL RESOURCE UNIT IS POOLED BY VOLUNTARY AGREEMENT OR BY COMMISSION ORDER.

E. MAINTAINING POOLING ORDER NOS. ORDER NOS. 407-811, 535-360, AND 407-915 FOR THE EXISTING WELLS, BUT ONLY UNTIL SUCH TIME AS THE UNCONVENTIONAL RESOURCE UNIT IS POOLED BY VOLUNTARY AGREEMENT OR BY COMMISSION ORDER.

F. Vacating Order No. 407-943 **FOR THE CODELL FORMATION.**

G. Vacating Order Nos. 407-822 and 535-382.

H. Providing that relief granted under this **AMENDED APPLICATION** be effective on oral order by the Commission, relying on the Applicant's desire to be bound by said oral order.

I. For such other findings and orders as the Commission may deem proper or advisable.

DATED this 5<sup>th</sup> day of August, 2015.

Respectfully submitted,

**BILL BARRETT CORPORATION**

By: 

Jillian Fulcher  
Beatty & Wozniak, P.C.  
Attorney for Applicant  
216 16th Street, Suite 1100  
Denver, Colorado 80202  
(303) 407-4499  
jfulcher@bwenergylaw.com

Kenneth A. Wonstolen  
Senior Vice-President & General Counsel  
Bill Barrett Corporation

Applicant's Address:  
Bill Barrett Corporation  
Colleen Kennedy, Land Manager  
1099 18<sup>th</sup> Street, Suite 2300  
Denver, CO 80202

VERIFICATION

STATE OF COLORADO                    )  
  ) ss.  
CITY & COUNTY OF DENVER         )

Colleen Kennedy, Land Manager for Bill Barrett Corporation, upon oath deposes and says that she has read the foregoing **AMENDED** Application and that the statements contained therein are true to the best of her knowledge, information and belief.


BILL BARRETT CORPORATION

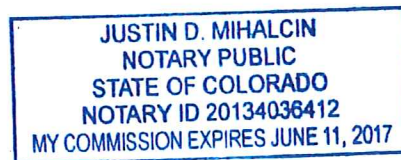
  
Colleen Kennedy

Subscribed and sworn to before me this 5 day of August, 2015, by Colleen Kennedy, Land Manager for Bill Barrett Corporation.

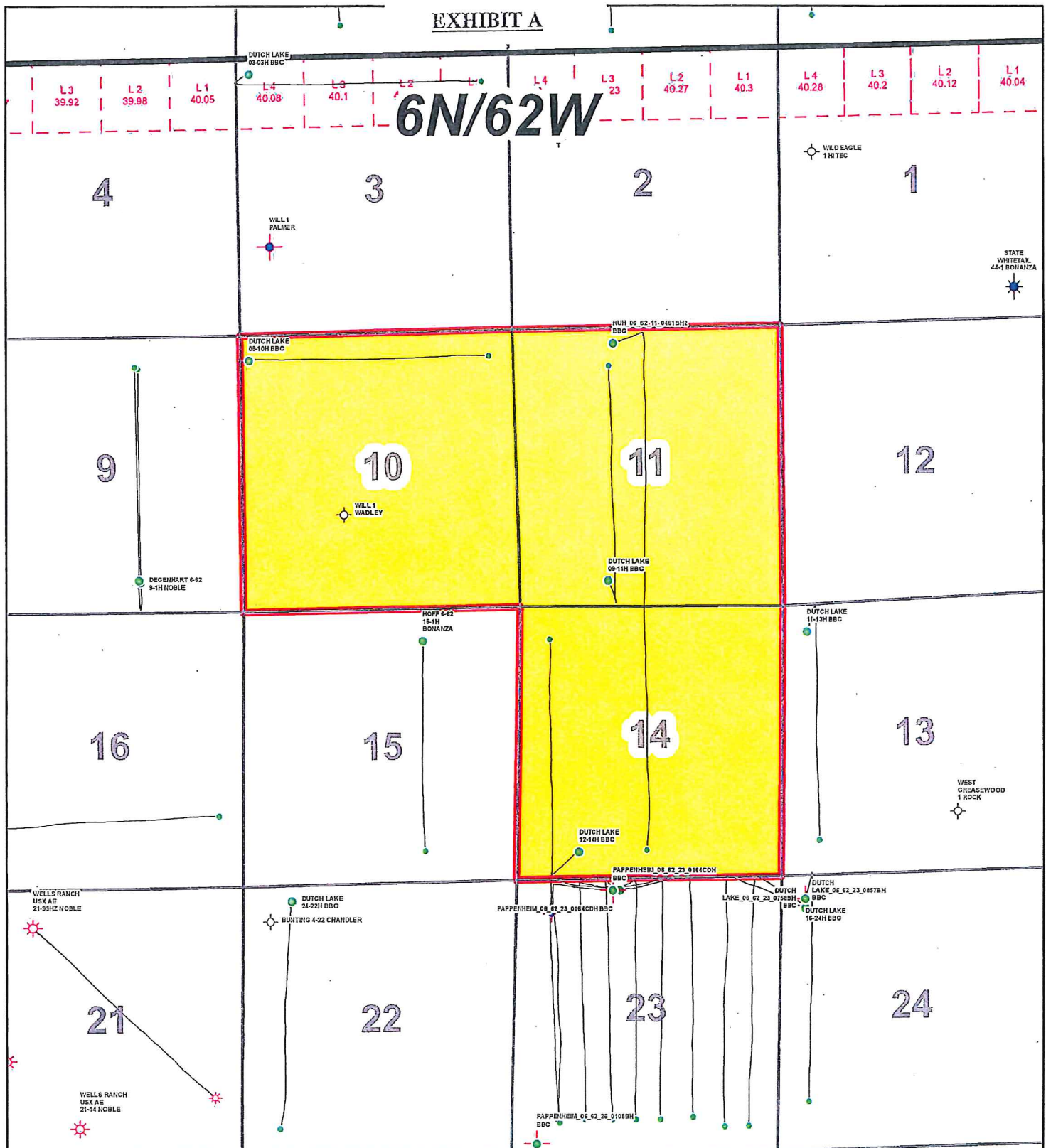
Witness my hand and official seal.

My commission expires: 6/11/17

  
Notary Public







## Proposed Spacing Unit Map

**EXHIBIT-**  
07/07/2015

Spacing Unit Area: 1906.6 Acres more or less  
T6N-R62W, Section 10: ALL  
T6N-R62W, Section 11: ALL  
T6N-R62W, Section 14: ALL

Exhibit B

BILL BARRETT CORPORATION  
1099 18TH STREET, SUITE 2300  
DENVER, CO 80202

NOBLE ENERGY, INC.  
1625 BROADWAY, SUITE 2200  
DENVER, CO 80202

BONANZA CREEK ENERGY OPERATING COMPANY,  
LLC  
410 17TH STREET #1400  
DENVER, CO 80202

OOGC AMERICA, LLC  
9805 KATY FREEWAY, SUITE 500  
HOUSTON, TX 77024

BRIGHT & COMPANY, LLC  
2540 KING ARTHUR BLVD, SUITE 234  
LEWISVILLE, TX 75056

OKREEK OIL AND GAS, LLC  
999 18TH STREET, SUITE 1120S  
DENVER, CO 80202

RED HAWK PETROLEUM, LLC  
4125 BLACKHAWK PLAZA CIRCLE, SUITE 201A  
DANVILLE, CA 94506

LARIAT RESOURCES, LLC  
518 17TH STREET, SUITE 900  
DENVER, CO 80202

DAVID BRENT UNDERWOOD  
1046 MICHIGAN AVE., APT. 17  
MIAMI BEACH, FL 33139

JP TAYLOR OIL PROPERTIES, LLC  
992 PLEASANT POINT ROAD  
FERNDALE, CA 95536

ESTATE OF LULU ROBINSON, DECEASED  
4551 WILSON AVE  
SAN DIEGO CA 92116

WADE AUDRI LOUSTALET  
10131 BRADY PLACE  
HIGHLANDS RANCH CO 80130

STEVEN R. SCHULTZ AND CHRIS A. SCHULTZ  
34978 WELD COUNTY ROAD 83,  
BRIGGSDALE, CO 80611

REARDEN MINERALS, LLC  
5914 W. COURTYARD Dr.  
AUSTIN, TX 78730

CENTENNIAL MINERAL HOLDINGS LLC  
5950 CEDAR SPRINGS RD., SUITE 200  
DALLAS, TX 75235

COPPERHEAD PRODUCTION LLC  
P.O BOX 5297  
ENGLEWOOD, CO 80155

BIFF A. SCHNEIDER  
701 35TH STREET,  
EVANS, CO 80620

ACOMA ENERGY LLC  
3801 E FLORIDA AVE  
DENVER, CO 8021

MILLER HFI LLC  
10614 STATE HWY 66  
PLATTEVILLE, CO 80651-7907

CARL R HALE  
39740 CR 68  
BRIGGSDALE, CO 80611

CHAD T HALE AND KELLEY J HALE  
40601 WELD COUNTY RD 68  
BRIGGSDALE, CO 80611

TIMOTHY L RIDNOUR & SHEILA K RIDNOUR  
25675 CR 28  
SNYDER, CO 80750

LISA HOWES AKA LISA HOWES TERRELL  
103 DEERFIELD COURT  
EASLEY, SC 29640-1574

JAMES MICHAEL COLEMAN  
45 GRATTON RD  
CHELTENHAM GLOUCESTERSHIRE, GL502BZ

DEBORAH COLEMAN  
5018 MELODY LN  
KANSAS CITY, KS 66106

CYNTHIA COLEMAN  
5018 MELODY LN  
KANSAS CITY, KS 66106

ELIZABETH D COLEMAN  
5018 MELODY LN  
KANSAS CITY, KS 66106

JACK K ROWLEY  
665 24 1/2 RD  
GRAND JUNCTION, CO 81505

JAMES ALAN ROWLEY  
PO BOX 104  
LENORA, KS 67645

BRAD J & LISA A OLSON  
40792 COUNTY RD 70  
BRIGGSDALE, CO 80611

TIMOTHY R & JENNIFER J SELTZER JT  
33641 WELD COUNTY RD 83  
BRIGGSDALE, CO 80611

VICKI L BRADY  
5327 GOLDEN EAGLE PKWY  
BRIGHTON, CO 80601

REARDEN MINERALS LLC  
5914 W COURTYARD DR, Suite 200  
AUSTIN , TX 78730

ROCK RIVER MINERALS LP  
PO BOX 2539  
MIDLAND, TX 79702

JOHN GREER KUHL HEFNER  
DESECDANTS TRUST DATED 10/12/07  
10256 MICA WAY  
PARKER, CO 80134

BRYCE CHRISTIAN KINNEY HEFNER  
DESCENDANTS TRUST DATED 10/12/07  
10256 MICA WAY  
PARKER, CO 80134

THE JESSE L WHITE TRUST  
AGREEMENT DATED 10/28/07  
351 GLENCOE STREET  
DENVER, CO 80220

B/S PRODUCTION COMPANY  
10601 W 79TH PLACE  
ARVADA, CO 80005

MOSES LAND SERVICES LLC  
5275 MARSHALL ST  
ARVADA, CO 80002

DEAN HAGEMEISTER  
34250 WC ROAD 61  
GILL, CO 80624

GEORGE G VAUGHT JR  
P O BOX 13557  
DENVER, CO 80201

PAUL L MCCULLISS  
P O BOX 3248  
LITTLETON, CO 80161-3248

FAMILY TREE CORP  
PO BOX 260498  
LAKEWOOD, CO 80226

B & J RESOURCES LLC  
410 17TH ST  
DENVER, CO 80202

MCMAHON ENERGY PARTNERS LP  
4545 S MONACO ST NO 144  
DENVER, CO 802

TOFTE ENERGY PARTNERS  
P O BOX 4221  
CASPER, WY 82604

ACOMA ENERGY LLC  
3801 E FLORIDA AVE  
DENVER, CO 80210

ALLEN KLINGENBERG  
8700 E UNIVERSITY DR  
MESA, AZ 85207

CHARLOTTE R HAMLET  
7250 POPLAR ST W #202  
BOISE, ID 83704

GARY THOMAS KLINGENBERG  
5126 COBA CALLE  
DICKINSON, TX 77539

JON ROBERT KLINGENBERG  
13138 WITT AVE  
BUTLER, IL 62015



KELLI LYNNE CUSHMAN  
215 OHIO ST  
NEODESHA, KS 66757

KIMBERLY RAE MCKEE  
10386 E JOES RD  
TALALA, OK 74080

LAURA MIX  
PO BOX 466  
KERSEY, CO 80644

MILTON W & KAREN E KLINGENBERG JT  
4217 FERNBROOK DR  
LOVELAND, CO 8053

RHONDA KAY AGOSTO  
17808 N 161ST E AVE  
OOLAGAN, OK 74053

RICHARD GENE KLINGENBERG  
1419 N 8TH ST  
NEODESHA, KS 66757

ROBERT L KLINGENBERG  
5527 COACHFORD WAY  
ANTIOCH, CA 94531

SHARON KLINGENBERG DAVIS  
PO BOX 1379  
SALADO, TX 76571

TAMMY JILL PARISH  
411 N ELLEN ST  
NIXA, MO 65714

TIM KLINGENBERG  
15065 NORMANDY BLVD  
JACKSONVILLE, FL 32234

VELDA JEAN FORMATO  
4442 HIDDEN OAKS DRIVE  
FLOWERY BRANCH, GA 3054

VERN E KLINGENBERG  
2730 28TH AVE APT 12  
GREELEY, CO 80634

CROSIER KELLY & HALL PARTNERSHIP  
5285 S LAREDO WAY  
CENTENNIAL, CO 80015

LARRY P WILL AS TTEE  
FRED O WILL & MOLLY O WILL TR  
312 CLOVER LANE  
FORT COLLINS, CO 80521

JERRENE DUNN  
15625 N 25TH STREET #28  
PHOENIX, AZ 85032

LILLETE MORRETINI  
6270 HWY 14 NORTH  
YELLVILLE, AR 72687

DENNIS HAYNES  
PO BOX 805  
LOS LUNAS, NM 87031

BRUCE HAYNES  
ADDRESS UNKNOWN

NORINE AHLBRANDT  
2207 BIGHORN RD  
FORT COLLINS, CO 80525

JOYCE STORER  
2207 BIGHORN RD  
FORT COLLINS, CO 80525

KLINGENBERG FAMILY TRUST  
5527 COACHFORD WAY  
ANTIOCH, CA 94531

JENNIFER A LUTZ  
35883 COUNTY RD 81  
BRIGGSDALE, CO 80611

MICHAEL J & SARAH GOODMAN JT  
12097 COUNTY RD 3  
WIGGINS, CO 80654

FRED W WILL  
40008 COUNTY RD 74  
BRIGGSDALE, CO 80601

KAREN R HALEY  
AS TTEE OF THE KAREN R HALEY REV TR  
5685 SOUTH BELLAIRE COURT  
GREENWOOD VILLAGE, CO 80121

BUFFALO HOLDINGS LLC  
9591 E ORCHARD DR  
GREENWOOD VILLAGE, CO 80111

SHIRLEY L DEGENHART  
21255 HWY 34  
FT MORGAN, CO 80701

VERA M HOFF  
21506 WELD COUNTY RD 54  
GREELEY, CO 80631

MARGARET W ROGERS TTEE  
DEC OF TR OF 10/29/90 AMENDED OF MARGARET  
WILL ROGERS  
2124 S 7TH STREET WEST  
MISSOULA, MT 59801

MICHAEL GHIDINELLI  
990 PLEASANT POINT RD  
FERNDAL, CA 95536

THOMAS GHIDINELLI  
992 PLEASANT POINT RD  
FERNDAL, CA 95536

CONRAD H WILL  
3556 SCHOOL ST  
FORTUNA, CA 95540

JAMES B SMITH III  
PO BOX 3812  
EDGEWOOD, NM 87015

RICHARD W MANN & LAURILLA MANN  
AS JT FOR LIFE  
23510 STATE HWY 257  
MILLIKEN, CO 80543

MARJORIE VAN ALSTINE  
F/K/A MAJORIE GHIDIR  
900 PLEASANT POINT RD  
FERNDALE, CA 95536

MARGARET C BLAKE  
1602 WHEELING AVE  
MOUNTAIN LAKE PARK, MD 21550

SHEILA G CALLAHAN  
16941 PORTERS INN DRIVE #104  
DUMFRIES, VA 22026

STEVEN M FLESHER  
3829 N LAKE ORLANDO PKWY  
ORLANDO, FL 32808

PAMELA P FLESHER  
PO BOX 37  
WINDERMERE, FL 34786

ROBERT F WILL  
417 CASTLE PALM DR  
ALAMO, TX 78516

BRIAN C HALL  
8004 WELDON SPRINGS CT  
AUSTIN, TX 78726

BRETT C HALL  
3018 CLOVERDALE RD  
MONTGOMERY, AL 36106

JUDSON P HALL  
238 OHIO AVE  
CORPUS CHRISTI, TX 78404

TRUDY HALL BLUESTEIN  
5920 COVE LANDING RD #301  
BURKE, VA 22015

DAVID PRIME HALL  
109 E 22ND ST  
TULSA, OK 74114

ESTATE OF ALICE KLINGENBERG  
UNKNOWN ADDRESS

PAMELA FLEMING RUFFNER  
7409 BEAR WALLOW DR  
WARRENTON, VA 20186

THOMAS DREW FLEMING  
14010 HAWKEYE CT  
BRISTOW, VA 20136

SCOTT FLEMING TR DTD 6/13/2014  
C/O THOMAS DREW FLEMING TTEE  
14010 HAWKEYE CT  
BRISTOW, VA 20136

BETH AND KEN KARMIN FAMILY TRUST  
1555 CAPRI DR  
PACIFIC PALISADES, CA 90272

TRACEY L LUNENBURG  
BEAULEO MINERALS LLC  
5 BRIGHTON WAY  
FARMINGTON, CT 06032

MASON TAYLOR AND MARTHA A TAYLOR,  
1240 PORTAGE PATH  
EAST LANSING, MI 48823

JAMES BARCLAY UNDERWOOD  
C/O MASON TAYLOR  
1240 PORTAGE PATH  
EAST LANSING, MI 48823

DAVID BRENT UNDERWOOD  
1046 MICHIGAN AVE, APT 17  
MIAMI BEACH, FL 33139

TOM SCHREINER, ENERGY LIAISON  
COLORADO PARKS AND WILDLIFE  
NORTHEAST REGION OFFICE  
6060 BROADWAY  
DENVER, CO 80216

KENT KUSTER  
OIL & GAS CONSULTANT COORDINATOR  
COLORADO DEPARTMENT OF  
PUBLIC HEALTH & ENVIRONMENT  
4300 CHERRY CREEK DRIVE SOUTH  
DENVER, CO 80246-1530

TROY SWAIN  
WELD COUNTY  
DEPARTMENT OF PLANNING SERVICES  
1555 NORTH 17TH AVENUE  
GREELEY, CO 80631

**BEFORE THE OIL & GAS CONSERVATION COMMISSION  
OF THE STATE OF COLORADO**

IN THE MATTER OF AN **AMENDED** APPLICATION  
BY BILL BARRETT CORPORATION FOR AN ORDER  
TO, AMONG OTHER THINGS, ESTABLISH AN  
APPROXIMATE 1920-ACRE UNCONVENTIONAL  
RESOURCE UNIT IN SECTIONS 10, 11 AND 14,  
TOWNSHIP 6 NORTH, RANGE 62 WEST, 6<sup>TH</sup> P.M.,  
FOR PRODUCTION FROM THE CODELL AND  
NIOBRARA FORMATIONS, WATTENBERG FIELD,  
WELD COUNTY, COLORADO, WHILE  
**PROVISIONALLY MAINTAINING THREE 640-ACRE  
DRILLING AND SPACING UNITS ESTABLISHED BY  
ORDER NOS. 407-779 AND 535-4, PROVISIONALLY  
MAINTAINING POOLING ORDER NOS. 407-811,  
535-360, AND 407-915, AND PROVISIONALLY  
MAINTAINING A 1280-ACRE DRILLING AND  
SPACING UNIT ESTABLISHED BY ORDER NO. 407-  
943, BUT ONLY AS TO EXISTING WELLS**

CAUSE NO.


DOCKET NO. 150900539

# AFFIDAVIT OF MAILING

STATE OF COLORADO )  
 ) ss.  
CITY AND COUNTY OF DENVER )


Chanda Thomsen, of lawful age, and being first duly sworn upon her oath, states and declares:

That she is a Legal Assistant at Beatty & Wozniak, P.C., attorneys for Bill Barrett Corporation, and on or before August 6, 2015, caused a copy of the attached **AMENDED Application** to be deposited in the United States Mail, postage prepaid, addressed to the parties listed on Exhibit B to the Application.

  
Chanda Thomsen

Subscribed and sworn to before me this 5<sup>th</sup> day of August, 2015.

Witness my hand and official seal.

  
\_\_\_\_\_  
Notary Public