

BEFORE THE OIL AND GAS CONSERVATION COMMISSION
OF THE STATE OF COLORADO

IN THE MATTER OF THE APPLICATION OF)
WHITING OIL AND GAS CORPORATION FOR)
AN ORDER ESTABLISHING FOUR 960-ACRE)
DRILLING AND SPACING UNITS AND)
ESTABLISHING WELL LOCATION RULES)
APPLICABLE TO THE DRILLING AND)
PRODUCING OF WELLS FROM THE)
NIOBRARA FORMATION COVERING CERTAIN)
LANDS IN SECTIONS 1, 12, 13, 23, 26 AND 35,)
TOWNSHIP 10 NORTH, RANGE 57 WEST, 6TH)
P.M., WELD COUNTY, COLORADO.)

Cause No. 535

Docket No.

APPLICATION

Whiting Oil and Gas Corporation ("Applicant" or "Whiting"), by and through its attorneys, Welborn Sullivan Meck & Tooley, P.C., respectfully submits this Application to the Oil and Gas Conservation Commission of the State of Colorado ("Commission") for an order establishing four approximate 960-acre drilling and spacing units for one well with the option to drill and complete up to a total of sixteen wells for production of oil, gas and associated hydrocarbons from the Niobrara Formation covering certain lands in Weld County, Colorado. In support of its Application, Applicant states as follows:

1. Applicant owns leasehold interests in the following lands ("Application Lands"):

Township 10 North, Range 57 West, 6th P.M.
Section 1: Lots 1 – 4, S½N½, S½ (ALL)
Section 12: N½
("DSU #1" containing 960.76 acres, more or less)

Township 10 North, Range 57 West, 6th P.M.
Section 12: S½
Section 13: ALL
("DSU #2" containing 960.00 acres, more or less)

Township 10 North, Range 57 West, 6th P.M.
Section 23: ALL
Section 26: N½
("DSU #3" containing 960.00 acres, more or less)

Township 10 North, Range 57 West, 6th P.M.
Section 26: S½
Section 35: ALL
("DSU #4" containing 960.00 acres, more or less)

A reference map of the Application Lands is attached hereto.

2. The Application Lands are subject to Commission Rule 318.a. which provides that a well drilled in excess of 2,500' in depth shall be located not less than 600' from any lease line, and shall be located not less than 1,200' from any other producible or drilling oil or gas well when drilling to the same source of supply, unless authorized by order of the Commission upon hearing. There are no other specific Commission Orders applicable to the Niobrara Formation underlying the Application Lands.

3. The Niobrara Formation in the area of the Application Lands is defined as the stratigraphic equivalent of the interval between 5,777' (top of the Niobrara) and 6,101' (base of the Niobrara) as found in the Walker #3 Well located in Township 10 North, Range 58 West, 6th P.M.,

Section 31, Weld County, Colorado. The Niobrara Formation is a common source of supply under the Application Lands.

4. To promote efficient drainage within the Niobrara Formation of the Application Lands, to protect correlative rights and to avoid waste, the Commission should establish four drilling and spacing units of approximately 960-acres covering the Application Lands.

5. Applicant has drilled, tested and completed wells in the Niobrara Formation upon lands in close proximity to the Application Lands.

6. The above-proposed drilling and spacing units will allow efficient drainage of the Niobrara Formation, will prevent waste, will not adversely affect correlative rights and will assure the greatest ultimate recovery of gas and associated hydrocarbon substances from the Niobrara Formation. The proposed drilling and spacing units are not smaller than the maximum area that can be economically and efficiently drained by the proposed wells in such drilling and spacing units. Applicant further maintains that a well drilled in the above-proposed drilling and spacing units will have no adverse effect on correlative rights of adjacent owners.

7. Applicant is requesting to drill and complete one horizontal well in each of the approximate 960-acre drilling and spacing units described above, with the option to drill and complete up to a total of sixteen horizontal wells in each unit for production of oil, gas and associated hydrocarbons from the Niobrara formation in the Application Lands with the surface location to be located at a legal location in the above described drilling and spacing units or on adjacent lands. Applicant further requests that the treated interval of each wellbore be no closer than 200 feet from the treated interval of any other wellbore producing from the Niobrara formation, and no closer than 100 feet from a unit boundary unless such boundary abuts or corners lands for which the Commission has not at the time of the drilling permit application granted the right to locate the treated interval of the wellbore no closer than 100 feet from a unit boundary. If the Commission has not at the time of the drilling permit application granted to the owners of the adjacent or cornering lands the right to locate the treated interval of the wellbore no closer than 100 feet from a unit boundary, then the treated interval of the wellbore shall be located no closer than the distance permitted in the adjacent or cornering lands, without exception being granted by the Director.


8. The names and addresses of the interested parties according to the information and belief of the Applicant are set forth in Exhibit A attached hereto and made a part hereof, and the undersigned certifies that copies of the original Application shall be served on each interested party as required by Rule 503.e.

WHEREFORE, Applicant respectfully requests that this matter be set for hearing, that notice be given as required by law and that upon such hearing this Commission enter its order consistent with Applicant's proposals as set forth above.

Dated this 18th day of July, 2013.

Respectfully submitted,

WELBORN SULLIVAN MECK & TOOLEY, P.C.

By: 
Stephen J. Sullivan
Chelsey J. Russell
Welborn Sullivan Meck & Tooley, P.C.
Attorneys for Applicant
1125 - 17th Street, Suite 2200
Denver, CO 80202
303-830-2500

Applicant's Address:

1700 Broadway, Suite 2300
Denver, CO 80290-2300


Attn: Scott McDaniel, Regional Land Manager
Phone: 303-390-4261

VERIFICATION

STATE OF COLORADO)
) ss.
CITY & COUNTY OF DENVER)

Scott McDaniel, Regional Landman with Whiting Oil and Gas Corporation, upon oath deposes and says that he has read the foregoing Application and that the statements contained therein are true to the best of his knowledge, information and belief.


WHITING OIL AND GAS CORPORATION



Scott McDaniel, Regional Landman

Subscribed and sworn to before me this 17th day of July, 2013 by Scott McDaniel, Regional Landman for Whiting Oil and Gas Corporation.

Witness my hand and official seal.



Notary Public

My Commission Expires: 9/20/2015

EXHIBIT A

INTERESTED PARTIES

BLM Colorado State Office
2850 Youngfield Street
Lakewood, CO 80215-7093

Elsie Jacobson
(Address unknown)

Denise Mitchell
219 Kilham Rd.
Auburn, CA 95603

Arthur Le Roy Baker
369 Murphy Ave.
Sebastopol, CA 95472

HRM Resources, LLC
410 - 17th Street, Suite 1200
Denver, CO 80202

The Chase Manhattan Bank, as Independent Trustee
of the Herbert J. Frensey Trust
P.O. Box 2558
Houston, TX 77252-8033

David Bauer
Weld County
1111 H Street
Greeley, CO 80632

Heirs of Oscar G. Olander
(No address available)

James Michael Cromie
4606 Parker
Amarillo, TX 79110

Scott William Cromie
718 Fairway Road
Waco, TX 76712

H.C. Peterson
1117 Sidney Street
Omaha, NE 68147

Lucille F. Papworth
645 Pasco De La Playa
Redondo Beach, CA 90277

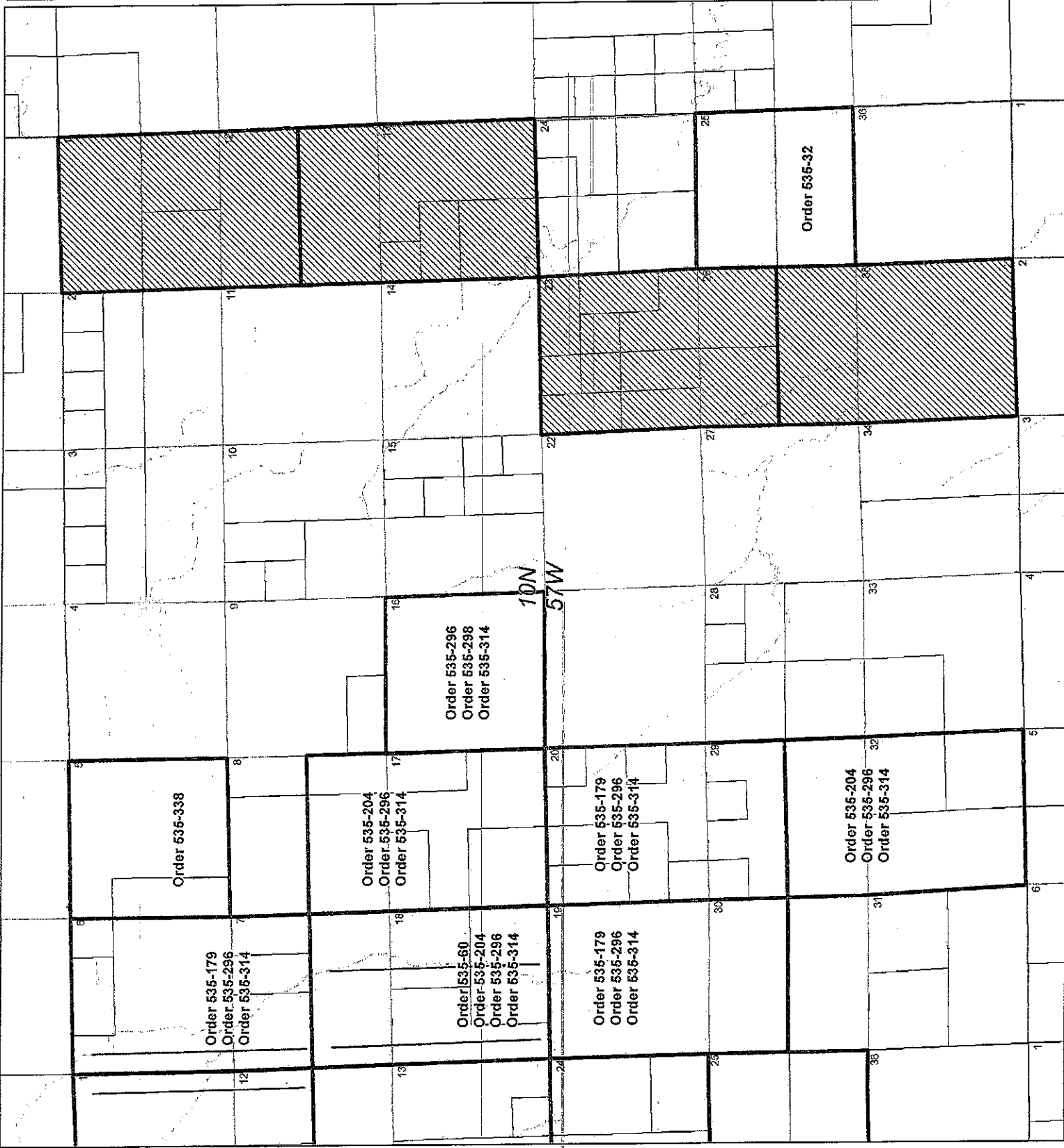
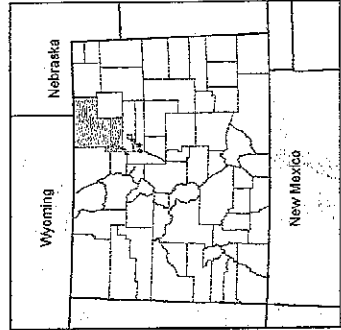
Ralph H. Fedderson
2512 Swift Run Street
Vienna, VA 22180

Mary Lou White
P.O. Box 1540
Lakeport, CA 95453

Howard C. Fedderson
7729 Tauxemont Road
Alexandria, VA 22308

Kent Kuster
Oil & Gas Consultant Coordinator
CDPHE
4300 Cherry Creek Drive South
Denver, CO 80246-1500

Tom Schreiner
Energy Liaison – Colorado Parks and Wildlife
6060 Broadway
Denver, CO 80216



Legend

- Application Lands
- Existing Spacing Units
- Whiting Leasehold

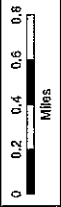


Exhibit "A"

Weld County, Colorado

Scale: 1:25,018

Projection: UTM Zone 13N

Date: 03/14/2013

Author: LAND

BEFORE THE OIL AND GAS CONSERVATION COMMISSION
OF THE STATE OF COLORADO

IN THE MATTER OF THE APPLICATION OF)
WHITING OIL AND GAS CORPORATION FOR)
AN ORDER ESTABLISHING FOUR 640-ACRE)
DRILLING AND SPACING UNITS AND)
ESTABLISHING WELL LOCATION RULES)
APPLICABLE TO THE DRILLING AND)
PRODUCING OF WELLS FROM THE)
NIOBRARA FORMATION COVERING CERTAIN)
LANDS IN SECTIONS 9, 10, 24 AND 34,)
TOWNSHIP 10 NORTH, RANGE 59 WEST, 6TH)
P.M., WELD COUNTY, COLORADO.)

Cause No. 535

Docket No.

AFFIDAVIT OF MAILING

STATE OF COLORADO §
CITY AND COUNTY OF DENVER §

I, Chelsey J. Russell, of lawful age, and being first duly sworn upon my oath, state and declare:

That I am the attorney for Whiting Oil and Gas Corporation and that on or before July 24, 2013, I caused a copy of the attached Application to be deposited in the United States mail, postage prepaid, addressed to the parties listed on Exhibit A to the Application.

Chelsey J. Russell
Chelsey J. Russell

Subscribed and sworn to before me July 25, 2013.

Witness my hand and official seal.

Melissa A. Morman
Notary Public
My commission expires: 8/29/2017

