

**BEFORE THE OIL AND GAS CONSERVATION COMMISSION
OF THE STATE OF COLORADO**

IN THE MATTER OF THE APPLICATION OF
DAKOTA EXPLORATION, LLC FOR AN
ORDER TO POOL ALL INTERESTS IN AN
APPROXIMATE 640-ACRE DRILLING AND
SPACING UNIT ESTABLISHED FOR SECTION
11, TOWNSHIP 11 NORTH, RANGE 59 WEST,
6TH P.M., FOR THE NIOBRARA FORMATION,
UNNAMED FIELD, WELD COUNTY,
COLORADO

CAUSE NO.

DOCKET NO.

APPLICATION

COMES NOW Dakota Exploration, LLC ("Applicant"), by its attorneys, Beatty & Wozniak, P.C., and makes this application to the Oil and Gas Conservation Commission of the State of Colorado ("Commission") for an order to pool all interests within an approximate 640-acre drilling and spacing unit for the drilling of the Denny 1-11-11-59H Well, the Denny 2-11-11-59H Well, the Denny 3-11-11-59H Well, and the Denny 4-11-11-59H Well, (collectively, the "Wells")¹ for the development of the Niobrara Formation on the following described lands:

Township 11 North, Range 59 West, 6th P.M.
Section 11: All

Weld County, Colorado (hereinafter "Application Lands").

In support thereof, Applicant states and alleges as follows:

1. Applicant is a limited liability company duly authorized to conduct business in the State of Colorado, and is a registered operator in good standing with the Commission.

2. Applicant owns certain leasehold interests in the Application Lands.

3. Rule 318.a. of the Rules and Regulations of the Oil and Gas Conservation Commission requires that, on unspaced lands, wells drilled in excess of two thousand five hundred (2,500) feet in depth shall be located not less than six hundred (600) feet from any lease line, and shall be located not less than one thousand two hundred (1,200) feet from any other producible or drilling oil or gas well when drilling to the same source of supply, unless authorized by order of the Commission upon hearing. There are no other specific Commission Orders applicable to the Niobrara Formation underlying the Application Lands.

4. Applicant has concurrently filed with this Application a spacing application ("Spacing Application") requesting that the Commission establish an approximate 640-acre drilling and spacing unit for the Application Lands, requesting to drill and complete up to a total of four (4) horizontal wells in order to efficiently and economically recover the oil, gas and associated

¹ API Numbers are currently unknown.

hydrocarbons from within the unit for the development of the Niobrara Formation. Said Spacing Application is scheduled to be heard at the July 29, 2013 Commission Hearing.

5. Applicant, pursuant to Commission Rule 530 and/or the provisions of C.R.S. § 34-60-116 (6) and (7), hereby requests an order to pool all interests, including but not limited to, any nonconsenting interests, in the Application Lands in the Niobrara Formation underlying the following approximate 640-acre drilling and spacing unit:

Township 11 North, Range 59 West, 6th P.M.
Section 11: All

(hereafter "Drilling and Spacing Unit").

6. Applicant requests that the Commission's pooling order be made effective as of the earlier of the date of this Application, or the date that the costs specified in C.R.S. § 34-60-116(7)(b)(II) are first incurred for the drilling of each of the Wells to the Niobrara Formation on the Application Lands.

7. Applicant certifies that copies of this Application will be served on all persons owning an interest in the mineral estate of the tracts to be pooled within seven (7) days of the date hereof, as required by Rule 507.b(2), and that at least thirty (30) days prior to the hearing on this matter, each such interest owner not already leased or voluntarily pooled will be offered the opportunity to lease, or to participate in the drilling of each of the Wells, and will be provided with the information required by Rule 530 as applicable. The list of such interested parties is attached hereto as Exhibit A.

8. That in order to prevent waste and to protect correlative rights, all interests in the Drilling and Spacing Unit should be pooled for the orderly development of the Niobrara Formation, including any nonconsenting interests therein.

WHEREFORE, Applicant requests that this matter be set for hearing at the next available opportunity, that notice be given as required by law, and that upon such hearing, the Commission enter its order:

A. Pooling all interests in the Application Lands and the Drilling and Spacing Unit for the development of the Niobrara Formation.

B. Providing that the Commission's pooling order is made effective as of the earlier of the date of this Application, or the date that any of the costs specified in C.R.S. § 34-60-116(7)(b)(II) are first incurred for the drilling of each of the Wells in the Drilling and Spacing Unit to the Niobrara Formation on the Application Lands.

C. Providing that the interests of any owners with whom the Applicant has been unable to secure a lease or other agreement to participate in the drilling of the Wells are pooled by operation of statute, pursuant to C.R.S. § 34-60-116(6) and (7), and made subject to the cost recovery provisions thereof with respect to each of the Wells drilled to develop the Niobrara Formation in the Drilling and Spacing Unit comprising the Application Lands.


D. For such other findings and orders as the Commission may deem proper or advisable in this matter.

WHEREFORE, Applicant respectfully requests that this matter be set for hearing in July 2013, that notice be given as required by law, and that upon such hearing, the Commission enter its order consistent with Applicant's request as set forth above.

Dated: May 30 2013.

Respectfully submitted:

DAKOTA EXPLORATION, LLC


By: 
Jamie L. Jost
Gregory J. Nibert Jr.
Beatty & Wozniak, P.C.
Attorneys for Applicant
216 16th Street, Suite 1100
Denver, Colorado 80202
(303) 407-4499

Applicant's Address:
Dakota Exploration, LLC
ATTN: Jake Cinnamon
8801 S. Yale Ave., Suite 120
Tulsa OK 74137

VERIFICATION

STATE OF COLORADO)
) ss.
CITY AND COUNTY OF DENVER)

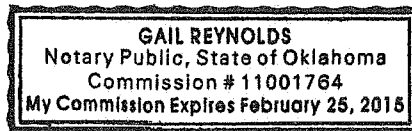
Paul Collins, of lawful age, being first duly sworn upon oath, deposes and says that he is Managing Member of Dakota Exploration, LLC, and that he has read the foregoing Application and that the matters therein contained are true to the best of his knowledge, information and belief.


Paul Collins, Managing Member
Dakota Exploration, LLC

Subscribed and sworn to before this 30th day of May, 2013.

Witness my hand and official seal.

[SEAL]



My commission expires: 2/25/2015


Notary Public

BEFORE THE OIL AND GAS CONSERVATION COMMISSION
OF THE STATE OF COLORADO

IN THE MATTER OF THE APPLICATION OF
DAKOTA EXPLORATION, LLC FOR AN ORDER
TO POOL ALL INTERESTS IN AN
APPROXIMATE 640-ACRE DRILLING AND
SPACING UNIT ESTABLISHED FOR SECTION
11, TOWNSHIP 11 NORTH, RANGE 59 WEST,
6TH P.M., FOR THE NIOBRARA FORMATION,
UNNAMED FIELD, WELD COUNTY,
COLORADO

CAUSE NO.

DOCKET NO.

AFFIDAVIT OF MAILING

STATE OF COLORADO)
)ss.
CITY AND COUNTY OF DENVER)

Jamie L. Jost of lawful age, and being first duly sworn upon her oath, states and declares:


That she is the attorney for Dakota Exploration, LLC, that on or before June 7, 2013, she caused a copy of the attached Application to be deposited in the United States Mail, postage prepaid, addressed to the parties listed on Exhibit A to the Application.

Jamie L. Jost

Subscribed and sworn to before me on May 30, 2013.

Witness my hand and official seal.

My commission expires: 11/13/2016





Notary Public

EXHIBIT A

Joyce E. Smock
46715 WCR 128
Grover, CO 80729

Karla Warren
7170 McKenzie Loop
Cheyenne, WY 82009

Larry L. & Geraldine Highland
62205 WCR 130
New Raymer, CO 80742

Rex Energy Rockies LLC
476 Rolling Ridge Drive, Suite 300
State College, PA 16801

D&J Oil Company, Inc.
P.O. Box 10129
Enid, OK 73706

Doris Curyea
P.O. Box 52
Glendo, WY 82213

Dwight Klinginsmith
920 N Willow
North Platte, NE 69101

Linda Erickson
21775 CR 45
LaSalle, CO 80645

Elsie Green Kinginsmith
9700 Wadsworth Blvd
Broomfield, CO 80021

Janyce Harms
52715 CR 136
Pine Bluffs, WY 82082

David Klinginsmith
64800 CR 119
Bushnell, NE 69128

Larry Klinginsmith
58985 CR 107
Bushnell, NE 69128

Pattie Klinginsmith
5 Dowd Court
Kimball, NE 69145

Donna Thompson
1875 CR 160
Pine Bluffs, WY 82082

Sandra Timm
315 Washington St
Goodland, KS 67735