

BEFORE THE OIL AND GAS CONSERVATION COMMISSION
OF THE STATE OF COLORADO

IN THE MATTER OF THE APPLICATION OF)	
CARRIZO OIL AND GAS, INC., FOR AN)	
ORDER ALLOWING UP TO THIRTEEN)	Cause No.
HORIZONTAL WELLS IN AN ESTABLISHED)	
640-ACRE DRILLING UNIT LOCATED IN)	Docket No.
SECTION 35, TOWNSHIP 11 NORTH,)	
RANGE 58 WEST IN WELD COUNTY,)	
COLORADO)	

APPLICATION

Carrizo Oil and Gas, Inc. ("Applicant"), by and through its attorneys, Beatty & Wozniak, P.C., respectfully submits this Application to the Oil and Gas Conservation Commission of the State of Colorado (the "Commission") for an order and authorizing up to thirteen horizontal wells in the following-described lands:

Township 11 North, Range 58 West, 6th P.M.
Section 35: All

Weld County, Colorado (the "Application Lands").

In support of its Application, Applicant states and alleges as follows:

1. Applicant is a corporation duly authorized to conduct business in the State of Colorado and is an operator in good standing with the Commission.
2. Applicant owns substantial leasehold interests in the Application Lands. A well location map of the Application Lands is attached as Exhibit A.
3. On May 6, 2013, the Commission issued Order No. 535-325 which, among other things, established an approximate 640-acre drilling and spacing unit for the Application Lands, and approve up to six horizontal wells within the unit, for the production of oil, gas and associated hydrocarbons from the Niobrara Formation.
4. Applicant requests approval to drill, at its option, an additional seven horizontal wells, for a total of up to thirteen horizontal wells in the unit, with internal wellbores offset by 300 feet and unit boundary setbacks of 600 feet, except that 100 foot "heel-and-toe" completed interval setbacks from the unit boundaries perpendicular to the well laterals shall apply so long as Applicant obtains exception location approvals pursuant to Rule 318.c. This exception location requirement for reduced unit boundary setbacks shall not apply if superseded by a subsequent Commission rule or area-wide order.
5. Applicant asserts that the requested wells are necessary to prevent waste, protect correlative rights, and to assure the maximum efficient recovery of oil, gas and associated hydrocarbons from the Niobrara Formation on the Application Lands.

6. That in order to promote efficient drainage of the Niobrara Formation underlying the application lands, to prevent waste, and to protect correlative rights, the Commission should allow the drilling of an additional seven, for a total of up to thirteen horizontal wells in said unit. The specified size and configuration of the requested drilling unit is not smaller than the maximum area that can be economically and efficiently drained by the requested well(s).

7. The names and addresses of the interested parties to this Application which include, as appropriate, offset operators, lessees, or mineral owners, are set forth in Exhibit B, and the undersigned certifies that copies of this Application shall be served on each interested party as required by Rule 503.e.

8. Applicant agrees to be bound by the oral order of the Commission.


WHEREFORE, Applicant respectfully requests that this matter be set for hearing, notice be given as required by law and that upon such hearing this Commission enter its order:

A. Providing that Applicant may drill, at its option, an additional seven for a total of up to thirteen horizontal wells in the unit, with internal wellbores offset by 300 feet and unit boundary setbacks of 600 feet, except that 100 foot "heel-and-toe" completed interval setbacks from the unit boundaries perpendicular to the well laterals shall apply so long as Applicant obtains exception location approvals pursuant to Rule 318.c.

B. Providing that the exception location requirement for reduced unit boundary setbacks set forth in this Application shall not apply if superseded by a subsequent Commission rule or area-wide order.

C. For such other findings and orders as the Commission may deem proper or advisable in the matter.

Dated: May 30, 2013

By: 
Kenneth A. Wonstolen
Beatty & Wozniak, P.C.
216 Sixteenth Street-Suite 1100
Denver, CO 80202-5115

Address of Applicant
Carrizo Oil & Gas, Inc.
Attn: Craig Wiest
500 Dallas Street, 2300
Houston, TX 77002

VERIFICATION

STATE OF TEXAS

)


)

ss.

COUNTY OF HARRIS

)

Ross D. Wardlaw, of lawful age, being first duly sworn upon oath, deposes and says that he is a Senior Landman for Carrizo Oil & Gas, Inc. and that he has read the foregoing Application and that the matters therein contained are true to the best of his knowledge, information and belief.




Ross D. Wardlaw

Subscribed and sworn to before me this 29th day of May, 2013.

Witness my hand and official seal.

My commission expires: FEBRUARY 2, 2016





Notary Public

EXHIBIT A

Weld County, Colorado
T11N-R58W Sec: 35

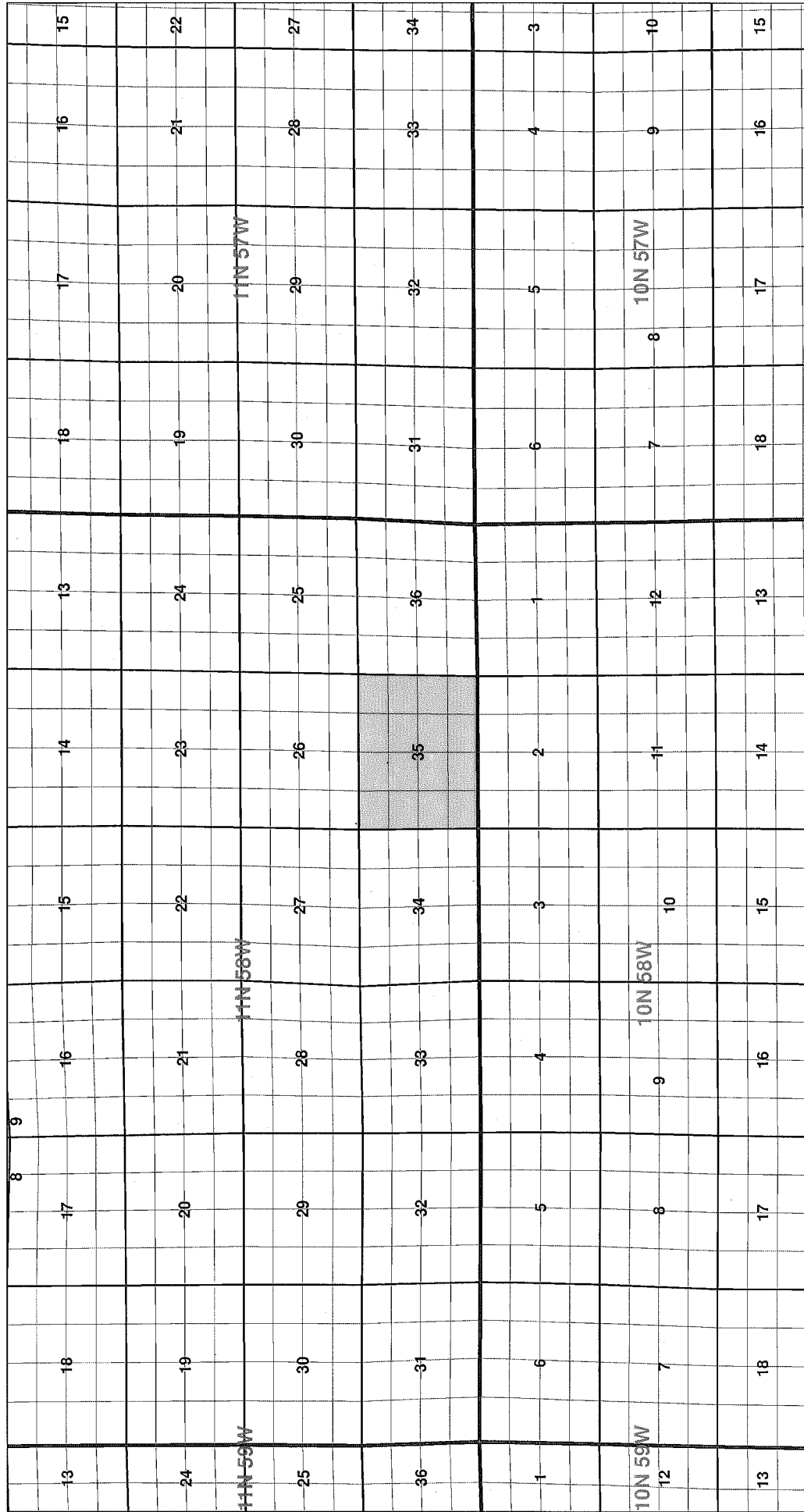


Exhibit B

Interested Parties

Alma L. Tisher and Kelly B. Tisher, wife and husband, joint tenants with the right of survivorship
6366 East Tufts Ave.
Englewood, CO 80111

Barbara Jane Kirkpatrick
121 Melrose
Lancaster, TX 75146-2221

Betty Barton Thomas
Address unknown

Byron Layton
3819 East 64th Place
Tulsa, OK 74136

Christopher E. Chapman
1449 Ridgeway
Oceanside, CA 92054

D.W Crawford
Gainesville, TX

Estate of Dennis A. Younglund, deceased
606 Yellowstone Ave.
Miles City, MO

Estate of Duane Len Jenson, deceased
Fort Worth, TX

Estate of Robert M. Barton, deceased
Dallas County, TX

Estate of Shirley Ann Fisher, Deceased
5216 Country Club Drive
Granbury, TX 76049

IOCL (USA) Inc.
c/o Thompson Knight, LLP
333 Clay Street, Suite 3300
Houston, TX 77002

J. N. Martin,
Address Unknown
Marietta, OK

Della Martin
700 Lindsay Street
Gainesville, Texas 76240

Estate of Shirley Ann Fisher, Deceased
5216 Country Club Drive
Granbury, TX 76049

Estate of Dorothy Jane Simmons Hankins, deceased
Dallas, TX

Fredna Barton Mahaffey
3720 E. Eaglescliffe Drive
Springfield, MO 65809

Midhill, a partnership, Trustee
fbo Susan E. Heiss IRA
P.O. Box 2680
Casper, WY 82608

Estate of Jack I. Christiansen, deceased
2195 E. Egbert Street #214
Brighton, CO 80601

Ross A. Younglund
150 County 153
Carpenter, WY 82054-9504

Sam McCorkle
4436 Beverly Dr.
Dallas, TX 75205

Fredna Barton Mahaffey
3720 E. Eaglescliffe Drive
Springfield, MO 65809

Barbara Jane Kirkpatrick
121 Melrose
Lancaster, TX 75146-2221

Haimo Oil & Gas LLC
593, Zhangsutan Lanzhou
Gansu Province, 730010, PRC

M. H. Martin,
Address Unknown
Marietta, OK

J. N. Martin, Jr.
2213 Hwy. 75N
Sherman, Texas 75090

Maurine Martin Farrell
5144 Malinda Lane
Fort Worth, Texas 76112

Jonathan S. Roderick, Trustee of the Jonathan S.
Roderick Living Trust dated February 8, 2007
P.O. Box 7961
Boulder, CO 80306

Alma L. Tisher and Kelly B. Tisher, wife and
husband, joint tenants with the right of
survivorship
6366 East Tufts Ave.
Englewood, CO 80111

Julia Adda Hasenkamp
1567 Oak Court
Cheyenne, WY 82001-5523

Estate of Duane Len Jenson, deceased
Fort Worth, TX

L. F. Martin
Address Unknown
Marietta, OK

Mary Martin McKinney
Address Unknown
Marietta, OK

Ladonna Y. Lee
1037th 26th Road South
Arlington, VA 22202

PEC Minerals, LP
14860 Montfort Drive, Suite 209
Dallas, TX 75254-6722

Louis A. Oswald, III, Trustee of the Oswald Family
Trust dated April 27, 1998
P.O. 280969
Lakewood, CO 80228-0969

Pumpkin Buttes, LLC
P.O. Box 1989
Casper, WY 82602

M. H. Martin,
Address Unknown
Marietta, OK

L. F. Martin
Address Unknown
Marietta, OK

Mary Martin McKinney
Address Unknown
Marietta, OK

Christopher E. Chapman
1449 Ridgeway
Oceanside, CA 92054

Mary Ruth Adams, Trustee of the Mary Ruth
Adams Trust, dated December, 20 1993
90 Corona Street
Denver, CO 80218

D.W Crawford
Gainesville, TX

Midhill, a partnership, Trustee
fbo Susan E. Heiss IRA
P.O. Box 2680
Casper, WY 82608

Louis A. Oswald, III, Trustee of the Oswald Family
Trust dated April 27, 1998
P.O. 280969
Lakewood, CO 80228-0969

MYCO Ind. Inc.
Yates Petroleum Corp.
105 S. 4th St.
Artesia, NM 88210

ABO Petroleum Corp.
Yates Petroleum Corp.
105 S. 4th St.
Artesia, NM 88210

Rose Martin, sole heir of L. A. Martin
4409 Birchman Ave
Fort Worth, TX 76107

Wilson W. Wampler
1190 So. Colorado Blvd.
Denver, CO 80222

Sam McCorkle
4436 Beverly Dr.
Dallas, TX 75205

Mary Ruth Adams, Trustee of the Mary Ruth
Adams Trust, dated December, 20 1993
90 Corona Street
Denver, CO 80218

The United States of America
2850 Youngfield Street
Lakewood, Colorado 80215

Whiting Oil and Gas Corporation
1700 Broadway, Suite 2300
Denver, CO 80290-2300

Winonai W. Keck
1550 North Lake Shore Drive
Chicago, IL 60610

David Bauer
Weld County
1111 H Street
Greeley, CO 80632

Kent Kuster
Oil & Gas Consultant Coordinator
Colorado Department of
Public Health & Environment
4300 Cherry Creek Drive South
Denver, CO 80246-1530

PEC Minerals, LP
14860 Montfort Drive, Suite 209
Dallas, TX 75254-6722

Yates Petroleum Corp.
105 S. 4th St.
Artesia, NM 88210

OIL India (USA) Inc.
c/o Thompson Knight, LLP
333 Clay Street, Suite 3300
Houston, TX 77002

Alice M. Thomson
1421 San Juan Avenue
Tustin, CA 92780

Tom Schreiner, Energy Liaison
Colorado Parks and Wildlife
Northeast Region Office
6060 Broadway
Denver, CO 80216

BEFORE THE OIL AND GAS CONSERVATION COMMISSION
OF THE STATE OF COLORADO

IN THE MATTER OF THE APPLICATION OF)
CARRIZO OIL AND GAS, INC., FOR AN)
ORDER ALLOWING UP TO THIRTEEN) Cause No.
HORIZONTAL WELLS IN AN ESTABLISHED)
640-ACRE DRILLING UNIT LOCATED IN) Docket No.
SECTION 35, TOWNSHIP 11 NORTH,)
RANGE 58 WEST IN WELD COUNTY,)
COLORADO)

AFFIDAVIT OF MAILING

STATE OF COLORADO)
)ss.
CITY AND COUNTY OF DENVER)

Kenneth A. Wonstolen, of lawful age, and being first duly sworn upon his oath,
states and declares:

That he is an attorney for Carrizo Oil and Gas, Inc., that on or before June 10,
2013, he caused a copy of the attached Application to be deposited in the United States
Mail, postage prepaid, addressed to the parties listed on Exhibit B to the Application.




Kenneth A. Wonstolen

Subscribed and sworn to before me May 30, 2013.

Witness my hand and official seal.

My commission expires: 10-04-13.





Notary Public