

BEFORE THE OIL AND GAS CONSERVATION COMMISSION
OF THE STATE OF COLORADO

IN THE MATTER OF THE APPLICATION OF)	
CARRIZO OIL AND GAS, INC., FOR AN)	
ORDER ESTABLISHING A 640-ACRE)	Cause No.
DRILLING AND SPACING UNIT FOR THE)	
NIOBRARA FORMATION AND ALLOWING)	Docket No.
UP TO THIRTEEN HORIZONTAL WELLS IN)	
SECTION 30, TOWNSHIP 10 NORTH,)	
RANGE 59 WEST IN WELD COUNTY,)	
COLORADO)	

APPLICATION

Carrizo Oil and Gas, Inc. ("Applicant"), by and through its attorneys, Beatty & Wozniak, P.C., respectfully submits this Application to the Oil and Gas Conservation Commission of the State of Colorado (the "Commission") for an order creating a 640-acre drilling and spacing unit and authorizing up to thirteen horizontal wells in the following-described lands:

Township 10 North, Range 59 West, 6th P.M.
Section 30: All

Weld County, Colorado (the "Application Lands").

In support of its Application, Applicant states and alleges as follows:

1. Applicant is a corporation duly authorized to conduct business in the State of Colorado and is an operator in good standing with the Commission.
2. Applicant owns substantial leasehold interests in the Application Lands. A well location map of the Application Lands is attached as Exhibit A.
3. Applicant requests the right to drill up to thirteen horizontal wells in the Niobrara Formation in the proposed 640-acre drilling unit.
4. Applicant requests approval to drill, at its option, up to thirteen horizontal wells, in the proposed unit, with internal wellbores offset by 300 feet. Applicant also requests authorization to locate the "heel-and-toe" of the completed interval of the laterals no less than 100 feet from the unit boundaries perpendicular to the well laterals, while maintaining a 600 foot setback from the unit boundaries parallel to the well laterals.
5. Applicant asserts that the requested wells are necessary to prevent waste, protect correlative rights, and to assure the maximum efficient recovery of oil, gas and associated hydrocarbons from the Niobrara Formation on the Application Lands.
6. That in order to promote efficient drainage of the Niobrara Formation underlying the application lands, to prevent waste, and to protect correlative rights, the Commission should establish the drilling unit as requested herein and allow the drilling of up to thirteen horizontal wells

in said unit. The specified size and configuration of the requested drilling unit is not smaller than the maximum area that can be economically and efficiently drained by the requested well(s).

7. The names and addresses of the interested parties to this Application which include, as appropriate, offset operators, lessees, or mineral owners, are set forth in Exhibit B, and the undersigned certifies that copies of this Application shall be served on each interested party as required by Rule 503.e.

8. Applicant agrees to be bound by the oral order of the Commission.

WHEREFORE, Applicant respectfully requests that this matter be set for hearing, notice be given as required by law and that upon such hearing this Commission enter its order:

A. Establishing the requested drilling and spacing unit for production of oil, gas, and associated hydrocarbons from the Niobrara Formation.

B. Providing that Applicant may drill, at its option, up to thirteen horizontal wells, in the proposed unit, with internal wellbores offset by 300 feet.

C. Providing that the "heel-and-toe" of the completed interval of the laterals may be located no less than 100 feet from the unit boundaries perpendicular to the well laterals, while maintaining no less than a 600 foot setback from the unit boundaries parallel to the well laterals.

D. For such other findings and orders as the Commission may deem proper or advisable in the matter.

Dated: April 18, 2013

By: 

Kenneth A. Wonstolen
Elizabeth Y. Gallaway
Beatty & Wozniak, P.C.
216 Sixteenth Street-Suite 1100
Denver, CO 80202-5115

Address of Applicant
Carrizo Oil & Gas, Inc.
Attn: Craig Wiest
500 Dallas Street, 2300
Houston, TX 77002

VERIFICATION

STATE OF TEXAS

)


)

SS.

COUNTY OF HARRIS

)

Craig Wiest, of lawful age, being first duly sworn upon oath, deposes and says that he is a Land Manager for Carrizo Oil & Gas, Inc. and that he has read the foregoing Application and that the matters therein contained are true to the best of his knowledge, information and belief.

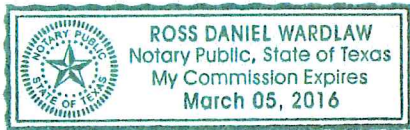

Craig Wiest

Craig Wiest

Subscribed and sworn to before me this 17th day of April, 2013.

Witness my hand and official seal.

My commission expires: MARCH 5, 2016




Notary Public

Notary Public

Weld County, Colorado
T10N-R59W Sec: 30

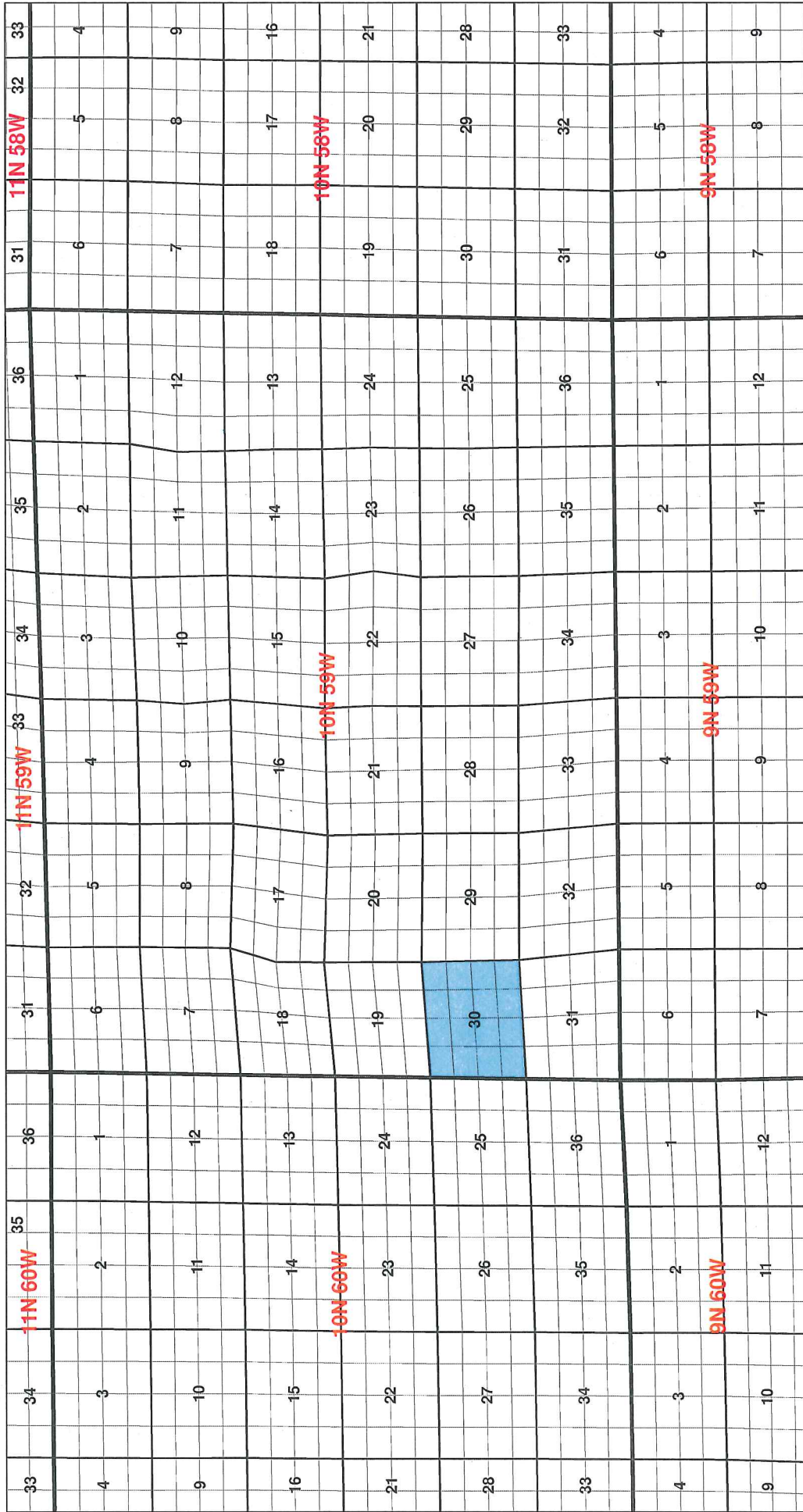


Exhibit B

Interested Parties

Noble Energy WYCO, LLC
1625 Broadway, Ste. 2200
Denver, CO 80202

OIL India (USA) Inc.
Address Unknown

IOCL (USA) Inc.
Address Unknown

Haimo Oil & Gas LLC
Address Unknown

United States of America
1849 C Street NW Room 5665
Washington D.C. 20240

John Weiss and Mary Weiss, deceased
Address Unknown
Keota, Colorado 81004

David Bauer
Weld County
1111 H Street
Greeley, CO 80632

Michael Warren, Energy Liaison
Colorado Parks and Wildlife
Northwest Regional Office
711 Independent Avenue
Grand Junction, CO 81505

Kent Kuster
Oil & Gas Consultant Coordinator
Colorado Department of
Public Health & Environment
4300 Cherry Creek Drive South
Denver, CO 80246-1530

BEFORE THE OIL AND GAS CONSERVATION COMMISSION
OF THE STATE OF COLORADO

IN THE MATTER OF THE APPLICATION OF)
CARRIZO OIL AND GAS, INC., FOR AN)
ORDER ESTABLISHING A 640-ACRE) Cause No.
DRILLING AND SPACING UNIT FOR THE)
NIOBRARA FORMATION AND ALLOWING) Docket No.
UP TO THIRTEEN HORIZONTAL WELLS IN)
SECTION 30, TOWNSHIP 10 NORTH,)
RANGE 59 WEST IN WELD COUNTY,)
COLORADO)

AFFIDAVIT OF MAILING

STATE OF COLORADO)
)ss.
CITY AND COUNTY OF DENVER)

Elizabeth Y. Gallaway, of lawful age, and being first duly sworn upon her oath, states and declares:


That she is an attorney for Carrizo Oil and Gas, Inc., that on or before April 29, 2013, she caused a copy of the attached Application to be deposited in the United States Mail, postage prepaid, addressed to the parties listed on Exhibit B to the Application.


Elizabeth Y. Gallaway

Subscribed and sworn to before me April 18, 2013.

Witness my hand and official seal.

My commission expires 10-24-13.




Teresa L. Peterson
Notary Public

BEFORE THE OIL AND GAS CONSERVATION COMMISSION
OF THE STATE OF COLORADO

IN THE MATTER OF THE APPLICATION OF)
CARRIZO OIL AND GAS, INC., FOR AN)
ORDER ESTABLISHING A 640-ACRE)
DRILLING AND SPACING UNIT FOR THE)
NIOBRARA FORMATION AND ALLOWING)
UP TO THIRTEEN HORIZONTAL WELLS IN)
SECTION 30, TOWNSHIP 10 NORTH,)
RANGE 59 WEST IN WELD COUNTY,)
COLORADO)

Cause No. 535

Docket No. 1306-SP-110

SUPPLEMENTAL AFFIDAVIT OF MAILING

STATE OF COLORADO)
)ss.
CITY AND COUNTY OF DENVER)

Elizabeth Y. Gallaway, of lawful age, and being first duly sworn upon her oath, states and declares:

That she is an attorney for Carrizo Oil and Gas, Inc. and that on May 23, 2013, she caused a copy of the above-captioned Application to be deposited in the United States Mail, postage prepaid, addressed to the additional interested parties listed on the attached list.


Elizabeth Y. Gallaway

Subscribed and sworn to before me May 23, 2013.

Witness my hand and official seal.

My commission expires: 10-04-13.




Notary Public

Additional Interested Parties

Alice A. Israel & Michael T. Israel
2560 Blake St., Unit #201
Denver, CO 80205

Margaret H. Templeton
C/O The Regency at South Shore
322 Washington Place
Erie, PA 16505

Rory G. Owens
220 Chapel Hill Dr.
Prosper, TX 75078

Blackpool Investments, LLC
19 Old Town Square, Suite 238
Fort Collins, CO 80524

Mary Elizabeth Sutton
11821 W. 106th Pl.
Broomfield, CO 80021

MAP2009-OK
c/o MAP Royalty, Inc.
101 N. Robinson, Suite 1000
Oklahoma City, OK 73102-5514

Casper Mountain Royalty, LP
c/o Josh Leffler
7303 North Highway 81
Duncan, OK 73533

Robert D. Hickman
806 Loch Lommond Drive
Hutchinson, KS 67502

Craig L. Emmanuel
P.O. Box 86
Laramie, WY 82073

Cherie Ann Ferguson Otis
1502 Muskogean Dr.
Lake Charles, LA 70611

Stephanie G. Getchell
22052 E. Irish Dr.
Aurora, CO 80016

Lori Sue Ferguson Vincent
140 E. Lee St.
Sulphur, LA 70663

David Benjamin Ferguson
194 Hickory St.
Gloster, LA 71030

The Estate of John Weiss, deceased
Address Unknown

Edwin James Ferguson
207 N. 49th Ave., Ct.
Greeley, CO 80634

James R. Carlson, a/k/a James
Roy Carlson
99 Moosewood Lane
Sagle, ID 30215

The Michael L. Dykes Revocable Trust,
dated October 10, 2012
P.O. Box 260498
Lakewood, CO 80226

Janet Helen Johnson
6061 W. 1st St.
Greeley, CO 80634

Joyce E. Abrams, a/k/a Joyce E.
Abrams
5801 Tampa Shores Blvd.
Tampa Bay, FL 33615

The Robert P. Dykes Revocable Trust,
dated October 14, 2011
P.O. Box 260498
Lakewood, CO 80226

Carl Jerry Carlson
345 Merrydale Drive
Fayetteville, GA 30215

Keith Michael Foster & Lisa Marie
Foster
13824 W. Amherst Way
Lakewood, CO 80228

Timbro Ranch & Cattle Co., LLC
P.O. Box 1826
Sterling, CO 80751

Jonathon G. Rapacki & Christine Rapacki
625 Pennsylvania St.
Apt. 502
Denver, CO 80203

Lincoln Energy LLC
978 S. Corona St., Ste. 610
Denver, CO 80209

BLM Colorado State Office
2850 Youngfield Street
Lakewood, CO 80215-7093

CoBank, f/k/a US AgBank,
f/k/a The Federal Land Bank of Wichita
5500 S. Quebec St.
Greenwood Village, CO 80111

Lory E. Ferguson, Jr.
P.O. Box 361
Kiowa, CO 80117

Magnolia Minerals Trust, LLC
600 17th Street, Ste. 2125 South
Denver, Colorado 80202

Adda L. Dean
P.O. Box 971
Bailey, CO 80421

Rachel L. Dennis (Fka Rachel L.
Bazacos)
210 E. Eastman Ave.
Englewood, CO 80113

GTD Land Company, LLP
12122 West Atlantic Drive
Lakewood, CO 80228

Black Hawk Royalty II LP
c/o Josh Leffler
7303 North Highway 81
Duncan, OK 73533

The J. Christopher Dykes
Revocable Trust, dated October
10, 2012
P.O. Box 260498
Lakewood, CO 80226

Centennial Mineral Holdings, LLC
5950 Cedar Springs Rd., Ste. 200
Dallas, TX 75235

BLM Colorado State Office
2850 Youngfield Street
Lakewood, CO 80215-7093

James W. Hickman
23518 WCR #1
Loveland, CO 80537