

BEFORE THE OIL AND GAS CONSERVATION COMMISSION  
OF THE STATE OF COLORADO

IN THE MATTER OF THE APPLICATION OF	)	
CARRIZO OIL AND GAS, INC., FOR AN	)	
ORDER ESTABLISHING A 640-ACRE	)	Cause No.
DRILLING AND SPACING UNIT FOR THE	)	
NIOBRARA FORMATION AND ALLOWING	)	Docket No.
UP TO SIX HORIZONTAL WELLS IN	)	
SECTION 35, TOWNSHIP 11 NORTH,	)	
RANGE 58 WEST IN WELD COUNTY,	)	
COLORADO	)	

APPLICATION

Carrizo Oil and Gas, Inc. ("Applicant"), by and through its attorneys, Beatty & Wozniak, P.C., respectfully submits this Application to the Oil and Gas Conservation Commission of the State of Colorado (the "Commission") for an order creating a 640-acre drilling and spacing unit and authorizing up to six horizontal wells in the following-described lands:

Township 11 North, Range 58 West, 6<sup>th</sup> P.M.  
Section 35: All

Weld County, Colorado (the "Application Lands").

In support of its Application, Applicant states and alleges as follows:

1. Applicant is a corporation duly authorized to conduct business in the State of Colorado and is an operator in good standing with the Commission.
2. Applicant owns substantial leasehold interests in the Application Lands. A well location map of the Application Lands is attached as Exhibit A.
3. Applicant requests the right to drill up to six horizontal wells in the Niobrara Formation in the proposed 640-acre drilling unit.
4. In accordance with Rule 318 a., Applicant will locate and drill the wells so that the treated interval of the horizontal wells is no closer than 600 feet from the boundaries of the units. Applicant requests that the 1,200 foot internal wellbore setback of Rule 318 a. be relaxed so that the treated interval of the horizontal wells may be internally separated by a minimum of 600 feet.
5. Applicant asserts that the requested wells are necessary to prevent waste, protect correlative rights, and to assure the maximum efficient recovery of oil, gas and associated hydrocarbons from the Niobrara Formation on the Application Lands.

6. That in order to promote efficient drainage of the Niobrara Formation underlying the application lands, to prevent waste, and to protect correlative rights, the Commission should establish the drilling unit as requested herein and allow the drilling of up to six horizontal wells in said unit. The specified size and configuration of the requested drilling unit is not smaller than the maximum area that can be economically and efficiently drained by the requested well(s).

7. The names and addresses of the interested parties to this Application are set forth in Exhibit B, and the undersigned certifies that copies of this Application shall be served on each interested party as required by Rule 503.e.

8. Applicant agrees to be bound by the oral order of the Commission.


WHEREFORE, Applicant respectfully requests that this matter be set for hearing, notice be given as required by law and that upon such hearing this Commission enter its order:

A. Establishing the requested drilling and spacing unit and authorizing up to six horizontal wells in the unit for production of oil, gas, and associated hydrocarbons from the Niobrara Formation.

B. Providing that said wells shall be located and drilled so that the treated interval of the wellbores are no closer than 600 feet from the boundaries of the unit and are internally separated by a minimum of 600 feet.

C. For such other findings and orders as the Commission may deem proper or advisable in the matter.

Dated: March 7, 2013.


By:   
Kenneth A. Wonstolen  
Elizabeth Y. Gallaway  
Kenneth E. Warner  
Beatty & Wozniak, P.C.  
216 Sixteenth Street-Suite 1100  
Denver, CO 80202-5115

Address of Applicant  
Carrizo Oil & Gas, Inc.  
Attn: Craig Wiest  
1000 Louisiana Street, Suite 1500  
Houston, TX 77002

VERIFICATION

STATE OF <sup>TEXAS</sup> ~~COLORADO~~ )  
 )  
COUNTY OF Harris ) ss.

Craig Wiest, of lawful age, being first duly sworn upon oath, deposes and says that he is a Land Manager for Carrizo Oil & Gas, Inc. and that he has read the foregoing Application and that the matters therein contained are true to the best of his knowledge, information and belief.

  
\_\_\_\_\_  
Craig Wiest

Subscribed and sworn to before me this 6th day of March, 2013.

Witness my hand and official seal.

My commission expires: 2/2/2016




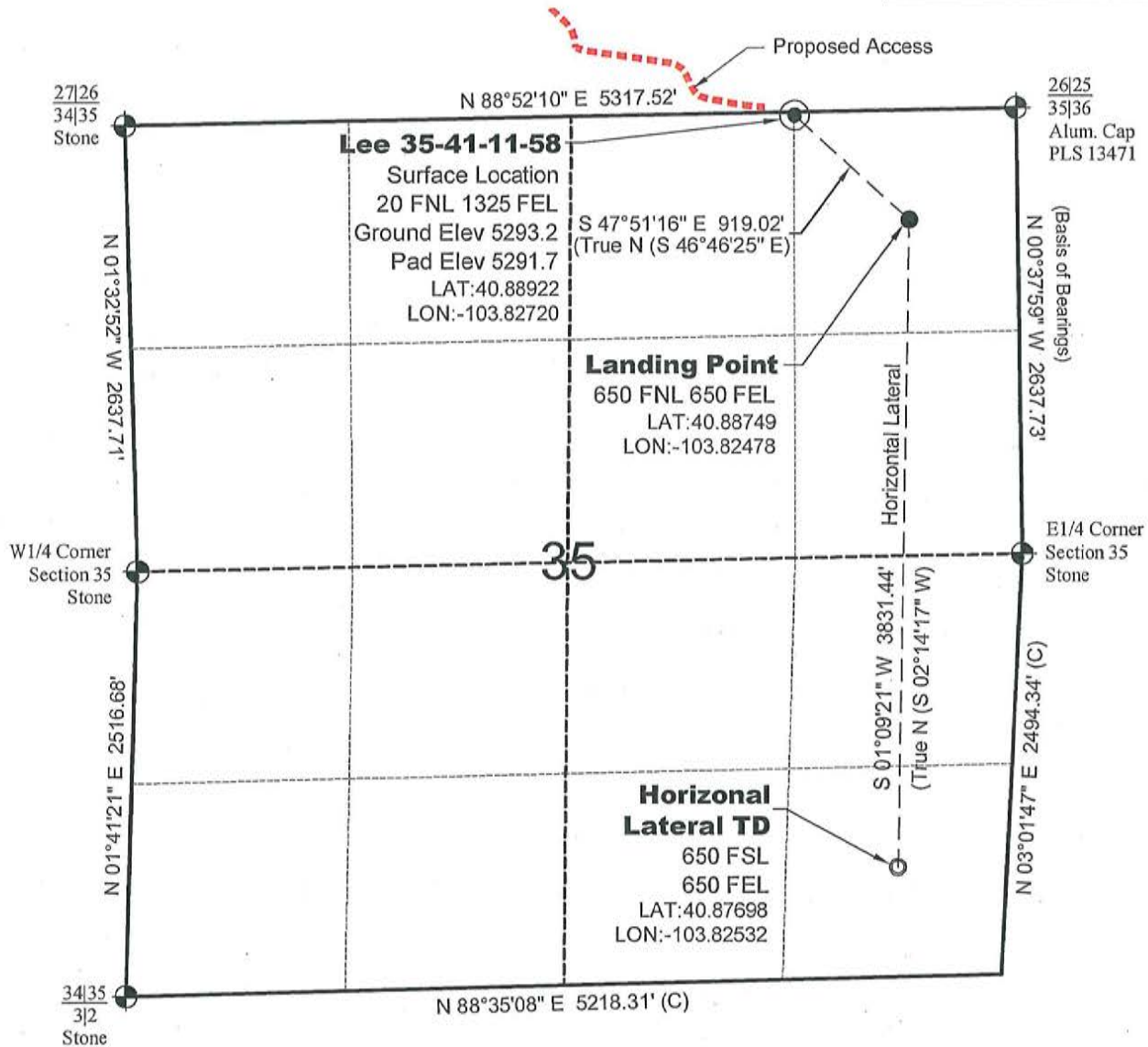
  
\_\_\_\_\_  
Notary Public

Exhibit A

WELL LOCATION MAP

LEE  
35-41-11-58 PAD




SURVEYOR'S STATEMENT

The undersigned hereby states that the well location shown hereon was staked on the ground based on existing monumentation and/or physical evidence found in the field and is correct to the best of my knowledge, information and belief.

NOTES

- 1.) Horizontal (NAD 83) and vertical (NAVD 88) datum is based on the Leica Geosystems SmartNet of Colorado.
  - 2.) All directions, distances, and dimensions shown hereon are based on coordinates from the "Colorado coordinate system of 1983 north zone" (article 52 of title 38, C.R.S.).
  - 3.) All section line dimensions shown hereon are based on field measurements of existing monuments and/or physical evidence found in the field unless otherwise indicated. Refer to land survey plats deposited in Weld County.
  - 4.) Physical features shown hereon are for graphical representation only.
  - 5.) See Form 2A for visible improvements within 400' of wellhead.
  - 6.) Distances to nearest section lines are measured perpendicularly.
  - 7.) This is not a land survey nor land survey plat.
  - 8.) Date of Survey 1/25/12; Date of Drawing 2/2/12. REV 0
- PDOP Reading: 1.7 Instrument Operator: Marc Woodard



**GEO SURV**  
LAND SURVEYING AND MAPPING  
LAFAYETTE - WINTER PARK  
Ph 303 666 0379 Fx 303 665 6320

**CARRIZO OIL & GAS, INC**  
LEE 35-41-11-58

SL NE1/4 NE1/4 SEC.34 T11N R58W  
HL TD SE1/4 SE1/4 SEC.34 T11N R58W  
6th PM WELD COUNTY COLORADO

## Exhibit B

### Interested Parties

Whiting Oil and Gas Corporation  
1700 Broadway, Suite 2300  
Denver, CO 80290-2300

OIL India (USA) Inc.  
Address Unknown

Rose Martin Martin, sole heir of L. A. Martin  
4409 Birchman Ave  
Fort Worth, TX 76107

IOCL (USA) Inc.  
Address Unknown

Haimo Oil & Gas LLC  
Address Unknown

Estate of Robert M. Barton  
Dallas County, TX

United States of America  
1849 C Street NW Room 5665  
Washington D.C. 20240

PEC Minerals, LP  
14860 Montfort Drive, Suite 209  
Dallas, TX 75254-6722

Betty Barton Thomas  
Address unknown

Winonai W. Keck  
1550 North Lake Shore Drive  
Chicago, IL 60610

Alice M. Thomson  
1421 San Juan Avenue  
Tustin, CA 92780

Estate of Shirley Ann Fisher, Deceased  
5216 Country Club Drive  
Granbury, TX 76049

J. N. Martin, M. H. Martin, L. F. Martin and Mary Martin McKinney  
Marietta, OK

Estate of Duane Len Jenson,  
deceased  
Fort Worth, TX

Christopher E. Chapman  
1449 Ridgeway  
Oceanside, CA 92054

Sam McCorkle  
4436 Beverly Dr.  
Dallas, TX 75205

The Trustee of the Mary Ruth Adams  
Trust, dated December, 20 1993  
90 Corona Street  
Denver, CO 80218

Louis A. Oswald, III, Trustee of the  
Oswald Family Trust dated April 27, 1998  
P.O. 280969  
Lakewood, CO 80228-0969

D.W Crawford  
Gainesville, TX

Pumpkin Buttes, LLC  
P.O. Box 1989  
Casper, WY 82602

Jonathan S. Roderick, Trustee of the  
Jonathan S. Roderick Living Trust dated  
February 8, 2007  
P.O. Box 7961  
Boulder, CO 80306

Wilson W. Wampler  
1190 So. Colorado Blvd.  
Denver, CO 80222

Alma L. Tisher and Kelly B. Tisher,  
wife and husband, joint tenants with  
the right of survivorship  
6366 East Tufts Ave.  
Englewood, CO 80111

Midhill, a partnership, Trustee  
fbo Susan E. Heiss IRA  
P.O. Box 2680  
Casper, WY 82608

Fredna Barton Mahaffey  
3720 E. Eaglescliffe Drive  
Springfield, MO 65809

BPSRR Enterprises, Ltd.  
PO Box 27296  
Denver, CO 80227-0296

Michael Warren, Energy Liaison  
Colorado Parks and Wildlife  
Northwest Regional Office  
711 Independent Avenue  
Grand Junction, CO 81505

Estate of Dorothy Jane Simmons  
Hankins  
Dallas, TX

Kent Kuster  
Oil & Gas Consultant Coordinator  
Colorado Department of  
Public Health & Environment  
4300 Cherry Creek Drive South  
Denver, CO 80246-1530

David Bauer  
Weld County  
1111 H Street  
Greeley, CO 80632

Barbara Jane Kirkpatrick  
121 Melrose  
Lancaster, TX 75146-2221

BEFORE THE OIL AND GAS CONSERVATION COMMISSION  
OF THE STATE OF COLORADO


IN THE MATTER OF THE APPLICATION OF )  
CARRIZO OIL AND GAS, INC., FOR AN )  
ORDER ESTABLISHING A 640-ACRE ) Cause No.  
DRILLING AND SPACING UNIT FOR THE )  
NIOBRARA FORMATION AND ALLOWING ) Docket No.  
UP TO SIX HORIZONTAL WELLS IN )  
SECTION 35, TOWNSHIP 11 NORTH, )  
RANGE 58 WEST IN WELD COUNTY, )  
COLORADO )

AFFIDAVIT OF MAILING

STATE OF COLORADO )  
)ss.  
CITY AND COUNTY OF DENVER )

Elizabeth Y. Gallaway, of lawful age, and being first duly sworn upon her oath, states and declares:


That she is an attorney for Carrizo Oil and Gas, Inc., that on or before March 15, 2013, she caused a copy of the attached Application to be deposited in the United States Mail, postage prepaid, addressed to the parties listed on Exhibit B to the Application.


  
\_\_\_\_\_  
Elizabeth Y. Gallaway

Subscribed and sworn to before me March 2, 2013.

Witness my hand and official seal.

My commission expires 10-04-13.



  
\_\_\_\_\_  
Notary Public