

BEFORE THE OIL & GAS CONSERVATION COMMISSION
OF THE STATE OF COLORADO

IN THE MATTER OF THE **AMENDED**
APPLICATION OF AXIA ENERGY, LLC FOR
AN ORDER TO POOL ALL INTERESTS IN AN
APPROXIMATE 2463.28-ACRE UNIT
LOCATED IN SECTIONS 23, 24, 25, 26 AND
36 TOWNSHIP 8 NORTH, RANGE 92 WEST
AND SECTION 31, TOWNSHIP 8 NORTH,
RANGE 91 WEST, 6TH P.M., IN AN
UNNAMED FIELD, MANCOS AND
NIOBRARA FORMATIONS, MOFFAT
COUNTY, COLORADO.

Cause No. _____

Docket No. _____

AMENDED APPLICATION

COMES NOW AXIA ENERGY, LLC (referred to herein as "Applicant"), by and through its undersigned attorneys, and this **Amended** Application to the Colorado Oil and Gas Conservation Commission ("Commission"), for an order to pool all interests within a 2463.28-acre unit Mancos and Niobrara Formations located on the following lands:

Township 8 North, Range 92 West, 6TH P.M.

Section 23: SE $\frac{1}{4}$ NW $\frac{1}{4}$, E $\frac{1}{2}$ SW $\frac{1}{4}$, E $\frac{1}{2}$

Section 24: W $\frac{1}{2}$, NW $\frac{1}{4}$ NE $\frac{1}{4}$, S $\frac{1}{2}$ SE $\frac{1}{4}$

Section 25: Lots 1-5, N $\frac{1}{2}$ N $\frac{1}{2}$, SW $\frac{1}{4}$ NW $\frac{1}{4}$; a/d/a ALL

Section 26: W $\frac{1}{2}$, NE $\frac{1}{4}$, W $\frac{1}{2}$ SE $\frac{1}{4}$, **NE $\frac{1}{4}$ SE $\frac{1}{4}$**

Section 36: Lots 1,5; a/d/a N $\frac{1}{2}$

Township 8 North, Range 91 West, 6TH P.M.

Section 31: Lots 8,9,14,15; a/d/a W $\frac{1}{8}$ W $\frac{1}{2}$

Moffat County, Colorado (the "Application Lands").

In support of its **Amended** Application, Applicant states and alleges as follows:

1. Applicant is a limited liability company duly authorized to conduct business in the State of Colorado, and is a registered operator in good standing with the Commission.
2. Applicant owns leasehold interests in a substantial portion of the Application Lands and will be the operator in the 2463.28-acre unit.
3. Currently, the Application Lands are subject to Commission Rule 318.a. which provides that a well to be drilled in excess of two thousand five hundred (2,500) feet in depth shall be located not less than six hundred (600) feet from any lease line, and shall

be located not less than one thousand two hundred (1,200) feet from any other producible or drilling oil or gas well when drilling to the same source of supply, unless authorized by order of the Commission upon hearing. The Application Lands, however, are subject to a 2463.28- acre unit application filed by Applicant concurrently with this Application.

4. Applicant, pursuant to the provisions of C.R.S. § 34-60-116 (6) & (7) and Commission Rule 530, seeks an order pooling all interests, including, but not limited to, any nonconsenting interests, in the Application Lands consisting of the 2463.28-acre unit for the development of the Mancos and Niobrara Formations, said order to apply to the Bulldog EDSU 23-41H-892 Well ("Well") and any subsequent wells drilled in the unit.

5. Applicant requests that the Commission's pooling order be made effective as of the earlier **of the original January 24, 2013 filing date for this application**, or the date that the costs specified in C.R.S. § 34-60-116(7)(b)(II) are first incurred for the drilling of the Well, or any subsequent wells drilled in the unit to the Mancos and Niobrara Formations on the Application Lands.

6. Applicant certifies that copies of this **Amended** Application will be served on all persons owning an interest in the mineral estate of the tracts to be pooled within seven (7) days of the date hereof, as required by Rule 507.b(2), and that at least thirty (30) days prior to the hearing on this matter, each such interest owner not already leased or voluntarily pooled will be offered the opportunity to lease, or to participate in the drilling of the well, and will be provided with the information required by Rule 530. The list of such interested parties is attached hereto as Exhibit A.

7. That in order to prevent waste and to protect correlative rights, all interests in the Application Lands and the 2463.28-acre unit for the Mancos and Niobrara Formations should be pooled for the orderly development of the formation, including any nonconsenting interests therein.

WHEREFORE, Applicant requests that this matter be set for hearing at the next available opportunity, that notice be given as required by law, and that upon such hearing, the Commission enter its order:

A. Pooling all interests in the Application Lands and 2463.28-acre unit for the development of the Mancos and Niobrara Formations.

B. Providing that the Commission's pooling order is made effective as of the earlier **of the original January 24, 2013 filing date for this application**, or the date that the costs specified in C.R.S. § 34-60-116(7)(b)(II) are first incurred for the drilling of the Well or any subsequent wells drilled in the unit to the Mancos and Niobrara Formations on the Application Lands.

C. Providing that the interests of any owners with whom the Applicant has been unable to secure a lease or other agreement to participate in the drilling of the authorized well are pooled by operation of statute, pursuant to C.R.S. § 34-60-116(7), and

made subject to the cost recovery provisions thereof with respect to all wells drilled to develop the Mancos and Niobrara Formations in the 2463.28 acre drilling and spacing unit comprising the Application Lands.

D. For such other findings and orders as the Commission may deem proper or advisable in this matter.

WHEREFORE, Applicant respectfully requests that this matter be set for hearing in March, 2013, notice be given as required by law, and that upon such hearing, the Commission enter its order consistent with Applicant's request as set forth above.

Dated: January 30th, 2013

Respectfully submitted,

AXIA ENERGY, LLC

By: 

Jamie L. Jost

Gregory J. Nibert Jr.

Beatty & Wozniak, P.C.

Attorneys for Applicant

216 16th Street, Suite 1100

Denver, Colorado 80202

(303)407-4499

Applicant's Address:

Axia Energy LLC

ATTN: Tab McGinley


1430 Larimer Street, Suite 400

Denver, Colorado 80202

VERIFICATION

STATE OF COLORADO)
) ss.
CITY AND COUNTY OF DENVER)

Tab McGinley, Vice President of Land, of Axia Energy, LLC, upon oath deposes and says that he has read the foregoing **Amended** Application and that the statements contained therein are true to the best of his knowledge, information, and belief.




Tab McGinley
Vice President of Land


Subscribed and sworn to before this 30th day of January, 2013.

Witness my hand and official seal.

My commission expires:

[SEAL]





Notary Public

IN THE MATTER OF THE **AMENDED**
APPLICATION OF AXIA ENERGY, LLC FOR
AN ORDER TO POOL ALL INTERESTS IN AN
APPROXIMATE 2463.28-ACRE UNIT
LOCATED IN SECTIONS 23, 24, 25, 26 AND
36 TOWNSHIP 8 NORTH, RANGE 91 WEST
AND SECTION 31, TOWNSHIP 8 NORTH,
RANGE 91 WEST, 6TH P.M., IN AN
UNNAMED FIELD, MANCOS AND
NIOBRARA FORMATIONS, MOFFAT
COUNTY, COLORADO.

Cause No. _____

Docket No. _____


STATE OF COLORADO)
)ss.
CITY AND COUNTY OF DENVER)

That she is the attorney for Axia Energy, LLC, that on or before February 8, 2013, she caused a copy of the attached **Amended** Application to be deposited in the United States Mail, postage prepaid, addressed to the parties listed on Exhibit A to the **Amended** Application.

Jamie L. Jost
Jamie L. Jost

Subscribed and sworn to before me January 30, 2013.

My commission expires: April 16, 2016.



Martha A. Lais
Notary Public

EXHIBIT A

AXIA ENERGY, LLC
ATTN: TAB MCGINLEY
1430 LARIMER STREET, SUITE 400
DENVER, CO 80202

GLENN H. BRACKEN
3420 BLACKBURN
DALLAS, TX, 75219

OXY USA INC.
ATTN: KENT WOOLLEY
5 GREENWAY PLAZA, SUITE 110
HOUSTON, TEXAS 77046

GLENN H. BRACKEN TRUST C/O JOHN A &
RHODA S. BRACKEN, TR.
3420 BLACKBURN
DALLAS, TX, 75219

PETRO-HUNT LLC
400 E. BROADWAY AVE., SUITE 414
BISMARCK, ND 58501

GRANT FLENKER, JR.
2231 RODNEY ST.
COUNCIL BLUFFS, IA 57501

ALLEN & KIRMSE, LTD
209 5TH ST.
LAFAYETTE, LOUISIANA, LA 70501

IDA BRACKEN LEWIS TRUST, J.A. & R.S.
BRACKEN TRUSTEES
P.O. BOX 180
TYLER, TX 75710

A.D. GENECOV
PO BOX 132450,
TYLER, TX, 75713-2450

J. PAUL PRICE C/O BRACKEN OIL CO.
P.O. BOX 334087
SAN ANTONIO, TX 78625-4087

ADDIE BRACKEN PRICE
C/O BRACKEN OIL CO
PO BOX 130129, TYLER, TX, 75713-012

JAMES GARRETT
8826 VISTA OAKS CIRCLE
DALLAS, TX 75243

ADDIE BRACKEN PRICE TRUST
C/O BRACKEN OIL CO
PO BOX 130129, TYLER, TX, 75713-012

JEFF M. BRACKEN
3600 OLD BULLARD RD
TYLER, TX, 75701

C-WALL INVESTMENTS
685 WEST ESCALANTE DR.
ST. GEORGE, UT 84790

JEFF M. BRACKEN TRUST
3600 OLD BULLARD RD
TYLER, TX, 75701

GEORGE VAUGHT, JR
PO BOX 13557
DENVER, CO, 80201-3557

JNO KRAKER C/O CAROL STOCKMAN
5033 CASTLEMAN ST
PITTSBURGH, PA, 15232

MICHAEL J. SHANNON
722 STEINER ST.
SAN FRANCISCO, CA 94117

NOTTINGHAM LAND & LIVESTOCK
PO BOX 969
CRAIG, CO, 81626-0969

RESOURCE MANAGEMENT CO.
782 E. LOGAN, AVE.
SALT LAKE CITY, UT 84105

ROSS OIL COMPANY
1012 FIRST PLACE
TYLER, TX, 74702-0000

REX ROSS WALKER
911 KIMBARK ST.
LONGMONT, CO 80501

RICHARD H. WINDER, TRUSTEE
9115 BONTURA DRIVE
GRANBURY, TX, 76049

SAM T. BRACKEN
C/O NANCY BRACKEN WALDEN,
POB 8029, TYLER, TX, 75711-8029

SAM T. BRACKEN TRUST
C/O NANCY BRACKEN WALDEN,
POB 8029, TYLER, TX, 75711-8029

TAX FREE STRATEGIES, LLC
C/O KEITH OWENS
12853 BANYAN CREEK DRIVE
FORT MYERS, FL 33908

THE BOARD OF COUNTY COMMISSIONERS
OF MOFFAT COUNTY, STATE OF
COLORADO
221 W. VICTORY WAY
CRAIG, CO 81625

THE JOHN N. CLAWSON FAMILY
PARTNERSHIP
PO BOX 29585
SAN FRANCISCO, CA, 94129-0585

THE RUDMAN PARTNERSHIP, LTD
4700 FIRST CITY CENTER,
1700J PACIFIC AVE, DALLAS, TX 75201-4670

THE SATER FAMILY PARTNERSHIP, LP
C/O RONALD SATER
P.O. BOX 2509
EVANSVILLE, IN 47728-0509

THE SKEETERS COMPANY
3708 CANYON PASS TRAIL
BURLESON, TX 76083

TRACY WINDER
BOX 276, CRAIG
CO, 81626-0000

VAUGHEY & VAUGHEY
PO BOX 14006
JACKSON, MS 39236

STEVE RAFTOPOULOS AND JOHN
RAFTOPOULOS
893 STOUT STREET
CRAIG, CO 81625

STATE OF COLORADO, STATE BOARD OF
LAND COMMISSIONERS
1127 SHERMAN STREET, SUITE 300,
DENVER, CO 80202

MAXINE PATRICIA ORME
3000 RISEN SON BLVD. APT 231
COUNCIL BLUFFS, IA 51503

REX N. WINDER
3026 NE 57TH AVE
PORTLAND, OR 97213

JANE V. HESS
6205 MILDRED AVE.
EDINA, MA 55436

SCOTT WINDER
2915 NORKENZIE RD.
EUGENE, OR 97401

JACK B. CONLEY
21131 ANGEL ST. #2
TEHACHAPI, CA 93561

FRIEDMAN LIVING TRUST
118 CYPRESS AVE
KENTFIELD, CA 94904

PATRICIA L. CAIN
28596 MIRANDA ST.
HAYWARD, CA 94544

MAGNOLIA MINERALS TRUST, LLC
2273 SOUTH FILLMORE STREET, DENVER,
CO 80210

BRAD A. WINDER
1082 BREEZE ST.
CRAIG, CO 81625

PAMELA A. FOSTER
868 BREEZE STREET
CRAIG, CO 81625

FRIEDMAN LIVING TRUST
104 LOVCHINVAR RD.
SAN RAFAEL, CA 94901

PAUL L MCCULLISS
PO BOX 3248
LITTLETON, CO 80161

JOAN WINDER
777 BELLFLOWER BLVD. APT. 218
LONG BEACH, CA 90815

COBANK
245 N. WACO ST.
WICHITA, KS 67202

MAGNOLIA MINERALS TRUST, LLC
2773 S. FILLMORE ST.
DENVER, CO 80210

LITTLE SNAKE FIELD OFFICE
BUREAU OF LAND MANAGEMENT
ATTENTION: MARTY O'MARA
455 EMERSON STREET
CRAIG, COLORADO 81625

MUSEUM OF NW COLORADO
590 YAMPA AVE.
CRAIG, CO 81625