

BEFORE THE OIL & GAS CONSERVATION COMMISSION
OF THE STATE OF COLORADO

IN THE MATTER OF THE APPLICATION OF NOBLE)
ENERGY, INC. FOR AN ORDER POOLING ALL)
INTERESTS IN THE CODELL-NIOBRARA)
FORMATION IN A 160-ACRE WELLBORE SPACING)
UNIT LOCATED IN THE WATTENBERG FIELD,)
WELD COUNTY, COLORADO.)

Cause No. _____

Docket No. _____

APPLICATION

COMES NOW Noble Energy, Inc. (referred to herein as "Applicant"), by and through its undersigned attorneys, and makes application to the Colorado Oil and Gas Conservation Commission ("Commission"), for an order to pool all interests within a 160-acre wellbore spacing unit for the Codell-Niobrara Formation for the drilling of the Jurgens PC B08-22D Well ("Well"), API # 05-123-34966 located in the following-described lands:

Township 5 North, Range 64 West, 6th P.M
Section 8: S $\frac{1}{2}$ NE $\frac{1}{4}$, N $\frac{1}{2}$ SE $\frac{1}{4}$

Weld County, Colorado (the "Application Lands").

In support thereof, the Applicant states and alleges as follows:

In support of its application, Applicant states and alleges as follows:

1. Applicant is a corporation duly authorized to conduct business in the State of Colorado, and is a registered operator in good standing with the Commission.
2. Applicant owns leasehold interests in a substantial portion of the Application Lands.
3. On February 19, 1992, the Commission issued Order No. 407-87 (amended August 20, 1993), which among other things, established 80-acre drilling and spacing units for the production of oil and/or gas from the Codell-Niobrara Formation underlying certain lands, including the Application Lands, with the permitted well locations in accordance with the provisions of Order No. 407-1. Order No. 407-1 (amended on March 29, 2000 in accordance with Order No. 407-17, entered November 18, 1985), among other things, established 80-acre drilling and spacing units for the production of oil and/or gas and associated hydrocarbons from the Codell Formation underlying certain lands, including the Application Lands, with the drilling and spacing unit to be designated by the operator drilling the first well in the quarter section, (or the Director, if the operator fails to designate). The permitted well shall be located in the center of either 40-acre tract within the drilling and spacing unit with a tolerance of 200

feet in any direction. The operator shall have the option to drill an additional well on the undrilled 40-acre tract in each 80-acre drilling and spacing unit.

4. On April 27, 1998, the Commission adopted Rule 318A, which, among other things, established drilling windows and allowed certain drilling locations to be utilized to drill or twin a well, deepen a well or recomplete a well and to commingle any or all of the Cretaceous Age Formation from the base of the Dakota Formation to the surface. The Application Lands are subject to Rule 318A. Pursuant to Rule 318A.k., Rule 318A supersedes all prior Commission drilling and spacing orders affecting well location and density requirements of GWA wells.

5. Applicant, pursuant to Commission Rule 530 and the provisions of C.R.S. §34-60-116 (6) and (7), seeks an order to pool all interests, including but not limited to, any nonconsenting interests, in the following designated 160-acre wellbore spacing unit, located within the Application Lands, for production from the Codell-Niobrara Formation:

Township 5 North, Range 64 West, 6th P.M
Section 8: S½NE¼, N½SE¼

(hereafter "Wellbore Spacing Unit").

6. Pursuant to Rule 318A, Applicant designated the Wellbore Spacing Unit consisting of the Application Lands for the production of oil, gas, and associated hydrocarbons from the Codell-Niobrara Formation and notified all owners in the proposed Wellbore Spacing Unit pursuant to Rule 318A.e.(6). Applicant did not receive any objections to the establishment of the proposed Wellbore Spacing Unit within the 30-day response period, and, as such, certifies to the Commission that it did not receive any objections to the well location, proposed spacing unit, or proposed formations.

7. Applicant requests that the Commission's pooling order be made effective as of the earlier of the date of this Application, or the date that the costs specified in C.R.S. § 34-60-116(7)(b)(II) are first incurred for the drilling of the Well to the Codell-Niobrara Formation on the Application Lands.

8. Applicant certifies that copies of this Application will be served on all persons owning an interest in the mineral estate of the tracts to be pooled within seven (7) days of the date hereof, as required by Rule 507.b(2), and that at least thirty (30) days prior to the hearing on this matter, each such interest owner not already leased or voluntarily pooled will be offered the opportunity to lease, or to participate in the drilling of the well, and will be provided with the information required by Rule 530. The list of such interested parties is attached hereto as Exhibit A.

9. That in order to prevent waste and to protect correlative rights, all interests in the Application Lands and Wellbore Spacing Unit should be pooled for the orderly development of the Codell-Niobrara Formation, including any nonconsenting interests therein.

WHEREFORE, Applicant requests that this matter be set for hearing at the next available opportunity, that notice be given as required by law, and that upon such hearing, the Commission enter its order:

A. Pooling all interests in the Application Lands and Wellbore Spacing Unit for the development of the Codell-Niobrara Formation.

B. Providing that the Commission's pooling order is made effective as of the earlier of the date of this Application, or the date that the costs specified in C.R.S. § 34-60-116(7)(b)(II) are first incurred for the drilling of any well in the Wellbore Spacing Unit to the Codell-Niobrara Formation on the Application Lands.

C. Providing that the interests of any owners with whom the Applicant has been unable to secure a lease or other agreement to participate in the drilling of the Well are pooled by operation of statute, pursuant to C.R.S. § 34-60-116(6) and (7), and made subject to the cost recovery provisions thereof with respect to all wells drilled to develop the Codell-Niobrara Formation in the Wellbore Spacing Unit comprising the Application Lands.

D. For such other findings and orders as the Commission may deem proper or advisable in this matter.

WHEREFORE, Applicant respectfully requests that this matter be set for hearing in July, 2012, notice be given as required by law, and that upon such hearing, the Commission enter its order consistent with Applicant's request as set forth above.

Dated: May 7, 2012

Respectfully submitted:

NOBLE ENERGY, INC.

By: 

Jamie L. Jost
Elizabeth Y. Gallaway
Beatty & Wozniak, P.C.
Attorneys for Applicant
216 16th Street, Suite 1100
Denver, Colorado 80202
(303) 407-4499

Applicant's Address:
Noble Energy, Inc.
ATTN: Daniel McCoy
1625 Broadway, Suite 2200
Denver, CO 80202

Exhibit A
Interested Parties

Noble Energy, Inc.
1625 Broadway, Suite 2200
Denver, CO 80202

Noble Energy WyCo, LLC
1625 Broadway, Suite 2200
Denver, CO 80202

Steven J. Buchanan
120 S. 32nd Street
Boulder, CO 80305

Kenneth W. Jurgens
16839 Highway 394
LaSalle, CO 80645

Jeanette Ann Collins
20082 Road 55
Kersey, CO 80644

Jack Allen Walter
16524 Road 394
LaSalle, CO 80645

The Duain and Dorothy Hamlet
Revocable Trust
25691 Weld County Road 66
Greeley, CO 80631


Pearl Aline Held
2315 W. 18th Street, #4
Greeley, CO 80634

The Union Central Life Insurance Co.
1560 Broadway
Denver, CO 80202

VERIFICATION

STATE OF COLORADO)
) ss.
CITY AND COUNTY OF DENVER)

Joseph H. Lorenzo, of lawful age, being first duly sworn upon oath, deposes and says that he is Attorney-in-Fact for Noble Energy, Inc. and that he has read the foregoing Application and that the matters therein contained are true to the best of his knowledge, information and belief.



Joseph H. Lorenzo,
Attorney-In-Fact
Noble Energy, Inc.


Handwritten initials


Subscribed and sworn to before this 3rd day of May, 2012.

Witness my hand and official seal.

[SEAL]

My commission expires: 04/24/2014





Notary Public

BEFORE THE OIL & GAS CONSERVATION COMMISSION
OF THE STATE OF COLORADO

IN THE MATTER OF THE APPLICATION OF NOBLE)
ENERGY, INC. FOR AN ORDER POOLING ALL)
INTERESTS IN THE CODELL-NIOBRARA)
FORMATION IN A 160-ACRE WELLBORE SPACING)
UNIT LOCATED IN THE WATTENBERG FIELD,)
WELD COUNTY, COLORADO.)

Cause No. _____

Docket No. _____

AFFIDAVIT OF MAILING

STATE OF COLORADO)
)ss.
CITY AND COUNTY OF DENVER)

Elizabeth Y. Gallaway of lawful age, and being first duly sworn upon her oath, states and declares:

That she is the attorney for Noble Energy, Inc., that on or before May 14, 2012, she caused a copy of the attached Application to be deposited in the United States Mail, postage prepaid, addressed to the parties listed on Exhibit A to the Application.


Elizabeth Y. Gallaway

Subscribed and sworn to before me on May 7, 2012.

Witness my hand and official seal.

My commission expires: 10-04-13.




Notary Public