

BEFORE THE OIL AND GAS CONSERVATION COMMISSION
OF THE STATE OF COLORADO

IN THE MATTER OF THE VERIFIED APPLICATION OF MARATHON OIL COMPANY FOR AN ORDER ESTABLISHING DRILLING AND SPACING UNITS AND WELL LOCATION AND SETBACK RULES FOR THE DRILLING OF WELLS IN THE NIOBRARA FORMATION, UNDERLYING CERTAIN LANDS LOCATED IN TOWNSHIP 9 NORTH, RANGE 57 WEST, SECTIONS 7, 8, 17-20, 29, 30, and 32; and 6TH P.M., IN WELD COUNTY, COLORADO	CAUSE NO: ORDER NO: DOCKET NO:
--	--

VERIFIED APPLICATION

COMES NOW the Applicant, Marathon Oil Company, by and through its attorneys, Poulson, Odell & Peterson, LLC, and makes application to the Oil and Gas Conservation Commission of the State of Colorado for an Order establishing 640 acre drilling and spacing units and well location and setback rules applicable to the drilling and producing of gas and associated hydrocarbons from the Niobrara Formation underlying certain described lands in Weld County, Colorado. In support thereof, Applicant states as follows:

1. That Applicant is a corporation duly authorized to conduct business in the State of Colorado.
2. The Applicant desires to create approximate 640 acre drilling and spacing units, and well location and setback rules, for the drilling of one horizontal well to the Niobrara Formation in the following described lands located in Weld County, Colorado:

Township 9 North, Range 57 West, 6th P.M.
Section 7: ALL
Section 8: ALL
Section 17: ALL
Section 18: ALL
Section 19: ALL
Section 20: ALL
Section 29: ALL
Section 30: ALL
Section 32: ALL

(the "Application Lands").

3. That Applicant owns leasehold interests in all or part of those lands. A reference map is attached as Exhibit "B".

4. The Application Lands are unspaced and subject to Commission Rule 318.a. which requires that wells drilled in excess of two thousand five hundred (2,500) feet in depth be located not less than six hundred (600) feet from the lease line, and located not less than one thousand two hundred (1,200) feet from any other producible or drilling oil or gas well when drilling to the same common source of supply, unless authorized by order of the Commission upon hearing.

5. As to the Application Lands, geological studies, and geological and engineering information obtained in the drilling and producing of wells located in the general area, demonstrate that a horizontal well drilled to the Niobrara Formation may produce oil and associated hydrocarbons in economic volumes from the Niobrara Formation.

6. Applicant requests the Commission to create approximate 640 acre drilling and spacing units, for the drilling of one horizontal well to the Niobrara Formation in each such drilling and spacing unit, within the Application Lands, in order to prevent waste, protect correlative rights, and assure the greatest ultimate recovery of hydrocarbons.

7. Consistent with Commission Rule 318.a., Applicant requests the following setbacks and well location rules for the drilling of a horizontal well within the Niobrara Formation within the Application Lands:

(a) That the surface location may be located anywhere on the Application Lands; and,

(b) That the initial perforation, lateral and terminus of the horizontal well within the Niobrara formation shall be located no closer than six hundred (600) feet from the boundary of the drilling and spacing unit.

8. Applicant alleges and believes that the granting of this Application will prevent waste, protect correlative rights, and assure the greatest ultimate recovery of hydrocarbons from the reservoir. Applicant further alleges and believes that the Niobrara Formation is common source of supply underlying the Application Lands. Moreover, the proposed 640 acre drilling and spacing units are no smaller than the maximum area that can be economically and efficiently drained by one well in each drilling and spacing unit.

9. Pursuant to Rule 503(d) of this Commission, within seven (7) days of the filing of this Application, the Applicant shall submit a Certificate of Service to the Commission demonstrating that the Applicant served a copy of the Application on all persons entitled to Notice by mailing a copy thereof, first-class postage prepaid, to the last known mailing address of the interested parties. Applicant shall simultaneously submit said list of interested parties to the Commission via electronic media.

WHEREFORE, Applicant respectfully requests that this matter be set for hearing in June, 2011, that notice be given as required by law, and that upon such hearing this Commission enter its order consistent with Applicant's proposals as set forth above.

DATED: April __, 2011.

MARATHON OIL COMPANY

By: _____

Scott M. Campbell
POULSON, ODELL & PETERSON, LLC
1775 Sherman Street, Suite 1400
Denver, Colorado 80203
Telephone: (303) 861-4400
Facsimile: (303) 861-1225

VERIFICATION

STATE OF TEXAS)
) ss.
COUNTY OF _____)

Tricia L. Clarke, of lawful age, being first duly sworn upon oath, deposes and says that he/she is Landman for Marathon Oil Company, and that he/she has read the foregoing Application and that the matters therein contained are true to the best of his/her knowledge, information and belief.

MARATHON OIL COMPANY

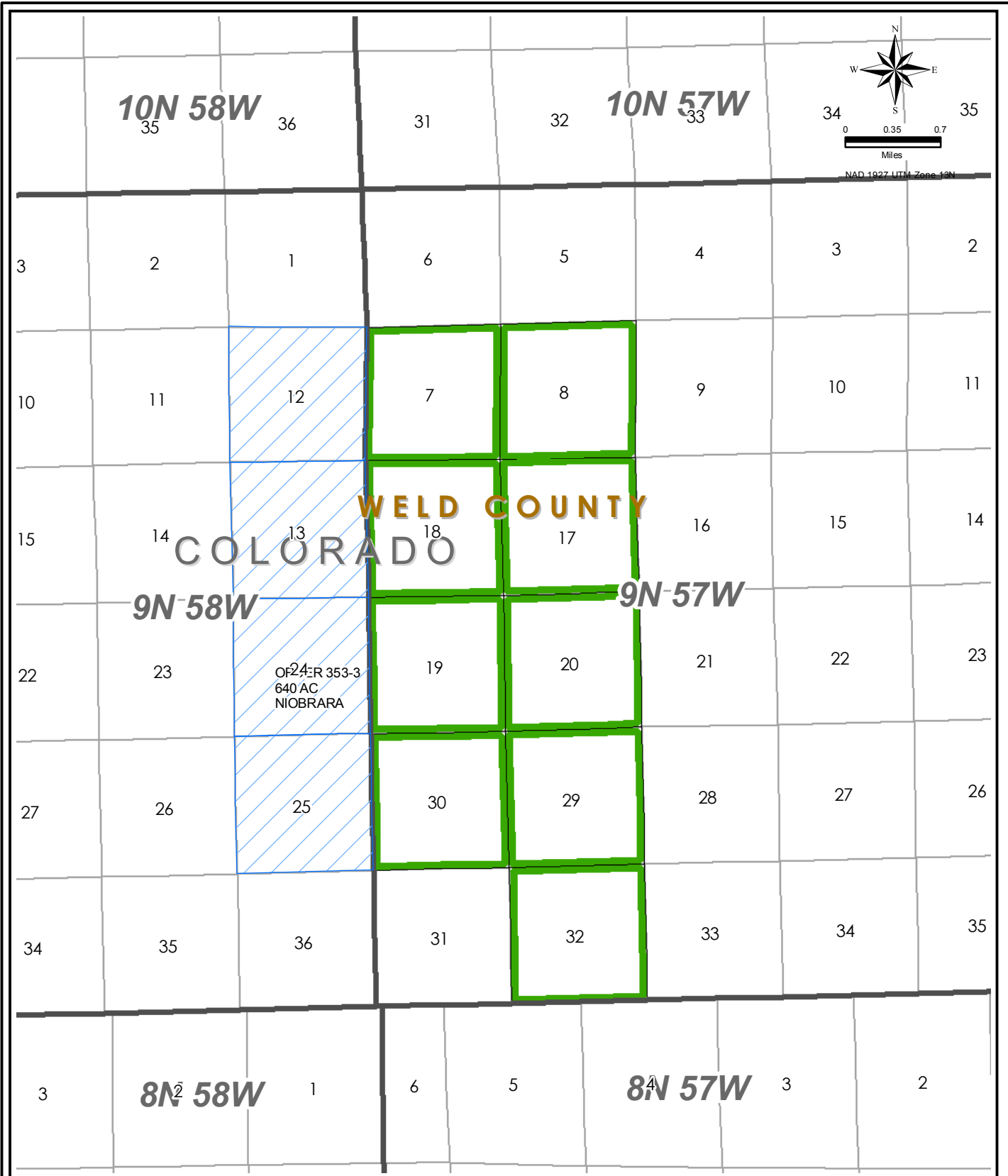
By: _____
Tricia L. Clarke

Subscribed and sworn to before me this _____ day of April, 2011.


Witness my hand and official seal.


My commission expires: _____.

Notary Public



Legend

Proposed Spacing Units


Spacing Unit Orders




Key Map



Marathon Oil Company

CO O&G Commission
Application for Drill Spacing - Niobrara
9N/57W, Sections 7, 8, 17-20, 29, 30, and 32
 WELD COUNTY, CO

9_57_DSU.mxd 4/28/2011

EXHIBIT A

INTERESTED PARTIES
PAWNEE CREEK

Clarence R. Motis
P.O. Box 46
Centennial, WY 82055

Robert F. Motis
2048 21st Ave Ct
Greeley, CO 80631

Marion R. Grey
7404 E 68th Place
Tulsa, OK 74133

The Prospect Company
One Tower Square
Hartford, CT 06183-0001

John R. Brown
4898 East La Canada
Sierra Vista, AZ 85635

Virginia M. Marsh
Heir of Leslie Sheppard
24702 S Stoney Lake Drive
Sun Lakes, AZ 85248

United States of America
660 "O" Street
Greeley, CO 80631

John W. Julander
90 Silver Fox Lane
Greenwood Village, CO 80121

Daniel J. Motis
4131 W. 15th Street
Greeley, CO 80631

Mary Ann Motis Ritz
56 W. Ranch Trail
Morrison, CO 80465

Mary Ann Motis Ritz
56 W. Ranch Trail
Greeley, CO 80456

The United States of America
2850 Youngfield Street
Lakewood, CO 80215-7093

Theodore Baker
Address Unknown

Weld County, Board of
Commissioners
915 Tenth Street
P.O. Box 758
Greeley, CO 80632

Rex Energy Operating
9200 E Panorama Circle
Englewood, CO 80112-3481

Robert C. Julander
4185 S. Oneida St
Denver, CO 80237

Edward Deane Motis
4141 Chilberg Ave SW
Seattle, WA 98116

The Prospect Company
P.O. Box 1100
Edmond, OK 73083-1100

Noble Energy
1625 Broadway, Suite 2200
Denver, CO 80202-4725

Springfield Oil Company
Lang & Martin Ltd
27619 Brook Drive
Hot Springs, SD 57747-7212

Jesse Franzen
Address Unknown

Bureau of Land Management
2850 Youngfield St.
Lakewood, CO 80215-7093

EOG Resources, Inc.
P.O. Box 4362
Houston, TX 77210-4362

Joanne P. Mackay
150 Jersey Street
Denver, CO 80220-5919

Scott M. Campbell
POULSON ODELL &
PETERSON LLC
1775 Sherman Street, Ste 1400
Denver, CO 80203-4319

Colorado Division of Wildlife
NE Region Service Center
6060 Broadway
Denver, CO 80216

Paul Sheppard
Heir of Leslie Sheppard
80872 Oak Grove Road
Comstock, NE 68828

Tricia L. Clarke
Marathon Oil Company
5555 San Felipe Street
P.O. Box 4813
Houston, TX 77056

Colorado Dept of Public Health
& Environment
4300 Cherry Creek Drive South
Denver, CO 80246-1530

David Bauer, LGD
Weld County
1111 H Street
Greeley, CO 80632

Marubeni Denver Julesburge LLC
Attn: Keiichiro Mano
c/o Marubeni Unconventional
Resources Corporation
2800 Post Oak Blvd., Suite 6000
Houston, TX 77056